

AMERICAN GUARANTY TITLE COMPANY

File 08093087

EASEMENT REPORT

The attached easements and rights-of-way of record were found pertaining to the legal description in Oklahoma County, Oklahoma, more particularly described as follows:

The Northeast Quarter (NE/4) of Section FOURTEEN (14), Township FOURTEEN (14) North, Range ONE (1) West of the Indian Meridian, Oklahoma County, Oklahoma.

and

The Northwest Quarter (NW/4) of Section FOURTEEN (14), Township FOURTEEN (14) North, Range ONE (1) West of the Indian Meridian, Oklahoma County, Oklahoma.

and

The Southeast Quarter (SE/4) of Section FOURTEEN (14), Township FOURTEEN (14) North, Range ONE (1) West of the Indian Meridian, Oklahoma County, Oklahoma.

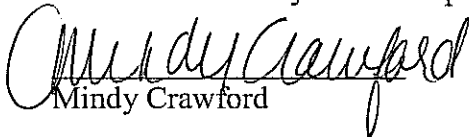
and

The Southwest Quarter (SW/4) of Section FOURTEEN (14), Township FOURTEEN (14) North, Range ONE (1) West of the Indian Meridian, Oklahoma County, Oklahoma.

Searched thru October 3, 2008

Dated October 13, 2008

American Guaranty Title Company

  
Mindy Crawford

Continuation of Abstract of Title to the Lands Described in the Caption Hereto

G R A N T .

FILED: Apr. 13, 1907, at 9 A.M.  
Book 73, Page 21.

\* \* \* \* \*

FOR AND IN CONSIDERATION OF Five Dollars to us in hand paid, receipt of which is hereby acknowledged, We, William Johnson and Mary Johnson, husband & Wife, do hereby grant to the Oklahoma Natural Gas Company, a corporation, its successors and assigns, the right of way to lay, maintain, operate, re-lay and remove pipe lines for the transportation of gas, and erect, maintain, operate, and remove telegraph or telephone lines if the same shall be found necessary on, over and through certain lands situate in Oklahoma County, Territory of Oklahoma, described as follows:

The Southwest quarter of Section 14, Tp. 14  
North, Range 1 West, Deep Fork Tp.

Said line to be constructed in the public road along the south line of said quarter section, with ingress and egress to and from the same.

The said grantors, their heirs or assigns to fully use and enjoy the said premises except for the purposes hereinbefore granted to the said Oklahoma Natural Gas Company and it is hereby further agreed that the above payment is in full for all damages for the constructing, maintaining, operating, relaying and removing the said pipe lines. And that the said Oklahoma Natural Gas Company, its successors or assigns, may at any time lay an additional line of pipe alongside of the first line as herein provided upon the payment of a like consideration and subject to the same conditions.

In Witness Whereof, the parties hereto have set their hands and seals this 26th day of March, A. D. 1907.

WITNESS:

Chas. Wadsworth.  
Chas. H. Adkins.

his  
William X Johnson,  
mark  
her  
Mary X Johnson,  
mark

Territory of Oklahoma, County of Oklahoma: ss.

BE IT REMEMBERED, That on this 26 day of March, in the year of our Lord one thousand nine hundred and 7, before me, a Notary Public, in and for said County and Territory, personally appeared William Johnson and Mary Johnson, husband and wife, to me known to be the identical persons who executed the within and foregoing instrument and acknow-

Continuation of Abstract of Title to the Lands Described in the Caption Hereto  
73 Grant 21, Continued: #2.

ledged to me that they executed the same as their free and voluntary act and deed for the uses and purposes therein set forth.

IN WITNESS WHEREOF, I have hereunto set my official signature and affixed my notarial seal the day and year first above written.

(SEAL)

Chas. H. Adkins, Notary Public.

My Commission expires Mar. 1, 1911.

Continuation of Abstract of Title to the Lands Described in the Caption Hereto

EIGHT OF WAY AGREEMENT

FILED: October 2, 1916, 8:00 A.M.  
RECORDED: 16 Misc'l 521.

\* \* \* \* \*

THIS AGREEMENT made and entered into on this 25th day of September, 1916 by and between W. H. Downs, hereinafter called the Grantor, and Oklahoma Natural Gas Company, hereinafter called the Grantee.

WITNESSETH that said Grantor for and in consideration of the sum of \$40.00 Dollars to him in hand paid by said grantee, the receipt of which is hereby acknowledged, and for and in consideration of the agreements and covenants hereinafter contained, does hereby grant to the said Grantee, the Right of Way to lay, maintain, operate, relay and remove a pipe line 160 rods long, and located in accordance with plat of definite location on the back hereof, for the purpose of the transportation of Natural Gas, with right of ingress and egress to and from the same, on, over, and through certain lands situated in the County of Oklahoma, State of Oklahoma, described as follows, to-wit:

The South-West Quarter of Section 14, Township 14 North, Range 1 West.

1. IT IS HEREBY MUTUALLY AGREED between the parties hereto, that the said Grantor is to fully use and enjoy the said premises, except the easement for the purposes hereinbefore granted to said Grantee.
2. That said Grantee hereby covenants to bury its lines of pipe so that the same will not interfere with the cultivation of said premises.
3. That the Grantee shall have the right at any time to change

(Cont'd)

Continuation of Abstract of Title to the Lands Described in the Caption Hereto

RIGHT OF WAY AGREEMENT, Cont'd.#2  
16 Misc'l 521.

the size of its line of pipe.

4. That the Grantee shall pay all damages to fences, crops and premises, which may be suffered by reason of laying, maintainance, operation or alteration of said lines of pipe. If not mutually agreed upon, said damages are to be ascertained and determined by three disinterested persons; one thereof to be appointed by the owner of the premises one by the Grantee, and the third by the two so appointed as aforesaid and the award of two of such three persons shall be final and conclusive.

This contract shall bind and run in favor of the respective parties hereto, their heirs, executors, administrators, successors and assigns.

IN WITNESS WHEREOF, the parties hereto have hereunder set their hands and affixed their seals, the day and year first above written.

W. H. DOWNS.

Witness: Stephen B. Nelson.

- - -

State of Oklahoma, County of Oklahoma, ss.

Before me, the undersigned, a Notary Public, in and for the County aforesaid on this 25th day of September, 1916, personally appeared W. H. Downs, to me known to be the identical person who executed the within and foregoing instrument, and acknowledged to me that he executed the same as his free and voluntary act and deed, for the uses and purposes herein set forth.

Witness my hand and official seal.

(SEAL)

SAMUEL D. DOXSIE, Notary Public.

My commission expires Feb. 25th, 1919.

- - -

(Here plat is shown)

LA  
RIGHT OF WAY AGREEMENT

FILED: November 29, 1916 at 11:45 A. M.  
RECORDED: Book 17 Page 117

THIS AGREEMENT Made and entered into on this 29th day of September 1916, by and between S. Susie Carson and H. Annie Carson, hereinafter called the Grantor, and Oklahoma Natural Gas company, hereinafter called the Grantee.

WITNESSETH that said Grantor for and in consideration of the sum of \$40.00 dollars to him in hand paid by said Grantee, the receipt of which is hereby acknowledged, and for and in consideration of the agreements and covenants hereinafter contained, does hereby grant, to the said Grantee the Right of Way to lay, maintain, operate, relay and remove a pipe line 160 rods long, and located in accordance with plat of definite location on the back hereof, for the purpose of the transportation of Natural Gas, with right of ingress and egress to and from the same, on, over and through certain lands situated in the County of Oklahoma State of Oklahoma, described as follows, to-wit:

The South-East Quarter of Section 14, Township 14 North,  
Range 1 West.

1. IT IS HEREBY MUTUALLY AGREED between the parties hereto, that the said Grantor is to fully use and enjoy the said premises, except the easement for the purposes hereinbefore granted to said Grantee.
2. That said Grantee hereby covenants to bury its lines of pipe so that the same will not interfere with the cultivation of said premises.
3. That the Grantee shall have the right at any time to change the size of its line of pipe
4. That the Grantee shall pay all damages to fences, crops and premises, which may be suffered by reason of laying, maintainance,

RIGHT OF WAY AGREEMENT, continued page -2-  
Book 17 Page 117

operation or alteration of said lines of pipe. It not mutually agreed upon said damages are to be ascertained and determined by three disinterested persons; one thereof to be appointed by the owner of the premises one by the Grantee, and the third by the two so appointed as aforesaid, and the award of two of such three persons shall be final and conclusive.

This contract shall bind and run in favor of the respective parties hereto, their heirs, executors, administrators, successors and assigns.

IN WITNESS WHEREOF, the parties hereto have hereunder set their hands and affixed their seals, the day and year first above written.

S. SUSIE CARSON  
H. ANNIE CARSON

STATE OF OKLAHOMA, COUNTY OF PAYNE, SS:

Before me, the undersigned, a Notary Public in and for the County aforesaid on this 29 day of September 1916, personally appeared S. SUSIE CARSON AND H. ANNIE CARSON, to me known to be the identical persons who executed the within and foregoing instrument, and acknowledged to me that they executed the same as their free and voluntary act and deed for the uses and purposes herein set forth.

Witness my hand and official seal.

(NOTARIAL SEAL)

C. W. KENWORTHY, Notary Public

My commission expires Mar. 25", 1918.

(MAP ATTACHED BUT NOT SHOWN)

204832

BOOK 1323 PAGE 659

**PIPE LINE RIGHT-OF-WAY GRANT**

STATE OF OKLAHOMA  
COUNTY OF OKLAHOMA

KNOW ALL MEN BY THESE PRESENTS:

THAT A. B. Jordan and Elsie C. Jordan, his wife

of Huro in the State aforesaid, hereinafter called "Grantor" (whether one or more), for and in consideration of the sum of Ten and no/100 Dollars

is 10.00 cash in hand paid by SOHIO PETROLEUM CO., an Ohio corporation, hereinafter called "Grantee," the receipt of which is hereby acknowledged, has and do's by these presents grant, sell, convey, deliver and warrant to the said Grantee, its successors and assigns, a right-of-way and easement to lay, maintain, operate, repair, replace, alter, renew and remove a pipe line for the transportation of petroleum, petroleum products, gas, water, and/or any other liquid or gaseous substance, together with necessary fixtures, equipment and appurtenances over, through, across and upon the following described lands situated

in the Township of Oklahoma County, in the State of Oklahoma, to-wit:

East half (E) of Section 14, Township Fourteen North (14N),  
Range One West (1W)

containing 320 acres, more or less; it being intended hereby to include for the purposes and consideration herein stated, all the land owned or claimed by Grantor adjacent or contiguous to the land particularly described above, whether in the same or different section or sections.

Together with right of ingress and egress to and from said right-of-way, with all rights and appurtenances thereto in anywise connected with or appertaining to the same, such right-of-way to be along such route as may be selected by the Grantee.

Grantor and Grantor's heirs and assigns reserve the right fully to use and enjoy said premises except insofar as such use and enjoyment shall be inconsistent with the exercise by the Grantee, its successors or assigns, of the rights herein granted. If and when requested so to do by the Grantor or Grantor's heirs or assigns the Grantee, its successors or assigns, shall bury any and all pipe lines installed hereunder so that the same will not interfere with the cultivation of the land. The Grantee, its successors or assigns, shall pay any damages to crops, buildings, down file, fences or timber arising from the exercise by the Grantee, its successors or assigns, of any of the rights herein granted, such damages, if not mutually agreed upon, shall be determined by three (3) disinterested persons, one (1) of whom shall be appointed by the Grantor, one (1) by the Grantee, and the third by the two (2) appointed by the parties, and the written award of any two (2) of such persons shall be final and conclusive.

Grantor further agrees that the Grantee, its successors or assigns, shall have the right from time to time to lay, maintain, operate, repair, replace, alter, renew or remove additional pipe lines over, through and across said premises for the purpose aforesaid, each such additional pipe line to be laid along such route as may be selected by the Grantee, but for each additional pipe line installed hereunder, Grantee, its successors or assigns, shall pay to Grantor or Grantor's heirs or assigns, a like sum per linear foot of pipe as that upon which the above consideration was based. The additional line rights herein granted may be assigned or transferred in whole or in part, separate and apart from the first line rights hereinbefore granted.

It is understood that the person securing this grant has no authority to make any agreement not expressed herein in regard to the subject hereof, and no agreement not expressed herein with respect to the subject hereof shall be binding on the Grantee, its successors or assigns.

IN WITNESS WHEREOF these presents have been executed this 23rd day of March 19 50

WITNESSES:  
E. W. Markert

A. B. Jordan  
Elsie C. Jordan

APPROVED AS EXECUTED  
Craig Craig  
Notary Public



BOOK 1323 PAGE 660

STATE OF OKLAHOMA  
COUNTY OF Cherokee

BEFORE me, the undersigned, a Notary Public, in and for said County and State, on this 7<sup>th</sup> day of March, 1948, personally appeared A. R. Jordan  
Elin C. Jordan  
to me known to be the identical persons who executed the within and foregoing instrument and acknowledged to me that they executed the same as their free and voluntary act and deed for the uses and purposes therein set forth.  
Given under my hand and seal the day and year last above written.

D. H. Ryan  
Notary Public

STATE OF OKLAHOMA, OKLAHOMA COUNTY, SS: THIS INSTRUMENT, AS FILED FOR RECORD, IS FILED FOR RECORD ON THIS 12 DAY OF APRIL 1948 AT 9:45 O'CLOCK A.M. IN Room 4 AND FULLY RECORDED.  
JOE PITTS, COUNTY CLERK

BOOK 1323 PAGE 660

204831

### RELEASE OF MORTGAGE

(Individual)

\*This Space Reserved for Filing Stamp

This should be sent to County Clerk to be put on record charge \$1.20

In Consideration of the payment of the debt therein named,

I do hereby release Mortgage made by

Mary Harris, some person as Mary Ann Harris, and Willie Harris

to P. C. Mc...

and which is recorded in Book 1024 Mortgages, Page 24 of the Records of Oklahoma County, State of Oklahoma covering the

lots Twenty Seven (27) and Twenty Eight (28) in Block Thirteen (13) Walnut Grove Addition to Oklahoma City, Oklahoma, according to the recorded plat thereof,

in Oklahoma County, State of Oklahoma

Witness my Hand this 13 day of December, 1948

In the presence of

P. C. Mc...

STATE OF OKLAHOMA )  
COUNTY OF Cherokee ) SS:

INDIVIDUAL ACKNOWLEDGMENT  
Oklahoma Form

Before me, the undersigned, a Notary Public in and for said County and State on this 13 day of December, 1948, personally appeared P. C. Mc...

to me known to be the identical person who executed the within and foregoing instrument and acknowledged to me that she executed the same as her free and voluntary act and deed for the uses and purposes therein set forth.  
Given under my hand and seal the day and year last above written.

Ann Hill

STATE OF OKLAHOMA, OKLAHOMA COUNTY, SS: THIS INSTRUMENT, AS FILED FOR RECORD, IS FILED FOR RECORD ON THIS 12 DAY OF APRIL 1948 AT 9:45 O'CLOCK A.M. IN Room 4 AND FULLY RECORDED.  
JOE PITTS, COUNTY CLERK

ASSIGNMENT

NO. 2496 REV. 535

96248

KNOW ALL MEN BY THESE PRESENTS, that SOHIO PETROLEUM COMPANY, an Ohio corporation, in consideration of the sum of Ten Dollars (\$10.00) and other valuable consideration paid to it by PERMIAN OIL COMPANY, a corporation, the receipt and sufficiency of which is hereby acknowledged, does hereby assign, transfer, and set over unto Permian Oil Company, its successors and assigns, all of its right, title, and interest in and to the pipe line right-of-way grants and/or easements located in the County of Oklahoma, State of Oklahoma, as more particularly set forth in Exhibit "A", attached hereto and made a part hereof.

TO HAVE AND TO HOLD the said pipe line right-of-way grants and/or easements unto the said Permian Oil Company, its successors and assigns forever, and assignor warrants that it has the right to assign its title thereto and that they are free and clear of any and all liens and encumbrances whatsoever, caused by assignor. Assignor further warrants that all roddage and damage claims, costs, and/or other claims related thereto, have been paid or will be paid which have accrued and/or which are pending up to and including the effective date of this assignment.

This assignment shall be effective as of 7:00 A.M., June 1, 1960.

IN WITNESS WHEREOF, these presents have been executed by the said Sohio Petroleum Company, an Ohio corporation, and the said Permian Oil Company, a corporation, this 17 day of May, 1960.

ATTEST:

R. D. Campbell  
R. D. Campbell, Ass't. Sec.

SOHIO PETROLEUM COMPANY

J. F. Wilson  
J. F. Wilson, Vice President

ASSIGNOR

ATTEST:

J. H. Kelly  
J. H. Kelly, Sec.

PERMIAN OIL COMPANY

J. H. Kelly  
Vice President

ASSIGNEE

Doc. 2496 sub 538

EXHIBIT A


<u>Name of Grantor</u>	<u>Date</u>	<u>Recording Data</u>
Emma Morris	2/8/1946	Book 768, Page 362
Marjorie K. Terrill, et vir	2/8/1946	Book 769, Page 557
Ruth Leonard, et al	2/11/1946	Book 770, Page 30
Kate Inglis, a single woman and Laurens H. Inglis	2/25/1946	Book 786, Page 407
Stella C. Helfrich, et vir	1/6/1948	Book 1038, Page 275
L. O. Shannon	10/13/1944	Book 531, Page 336
Anglar Celestine	1/25/1945	Book 531, Page 339
A. R. Jordan, et ux	3/23/1950	Book 1323, Page 659
J. E. Piersol, et ux	9/2/1947	Book 984, Page 325
Luetta Haynes, et al	4/28/1946	Book 805, Page 72
A. H. Crabb	10/17/1946	Book 851, Page 624
H. E. Bailey	3/10/1945	Book 530, Page 446
Chas. R. Pfeifer, et ux	10/7/1944	Book 531, Page 338
C. E. Dowell, et al	10/12/1944	Book 530, Page 348
James M. Britton, et ux	3/6/1945	Book 530, Page 342
Jay H. Rogers	10/7/1944	Book 530, Page 346
Harold Robinson, et al	12/6/1947	Book 1026, Page 109
Harold Robinson, et al	1/6/1948	Book 1026, Page 112
M. W. Rogers	10/19/1944	Book 527, Page 317
Mrs. Ruby G. Bednar	10/11/1944	Book 530, Page 341
Wm. Preston, et al	10/18/1944	Book 528, Page 494
Arthur Davis, et ux	1/18/1945	Book 528, Page 491
Harry Watson	1/5/1945	Book 531, Page 331
Mrs. Dorothy I. Markwell	3/5/1945	Book 531, Page 330
L. R. Young, et al	10/18/1944	Book 528, Page 493
Mike Tytenicz, et ux	3/6/1945	Book 530, Page 345
Grace G. Stambaugh	1/5/1945	Book 435, Page 479
B. B. Moore	10/10/1944	Book 530, Page 343
Mrs. Clara M. Thomas	10/7/1944	Book 527, Page 318
J. E. Piersol, et ux	8/6/1946	Not Recorded.
C. E. Keasling, et ux	2/9/1956	Book 2039, Page 69

2496 537

STATE OF MISSOURI }  
COUNTY OF ST. LOUIS } SS.

Before me, a Notary Public in and for the County and State aforesaid personally appeared J. P. Wilson, a Vice-President and R. D. Campbell, Assistant Secretary of Sohio Petroleum Company, an Ohio corporation, who acknowledged that they did execute the foregoing instrument as the free and voluntary act and deed of said corporation and of themselves as such officers.

IN TESTIMONY WHEREOF, I have hereunto set my hand and affixed my seal at St. Louis, Missouri this 16th day of May, 1960.



Lucille M. Henckel  
Notary Public

STATE OF \_\_\_\_\_ }  
COUNTY OF \_\_\_\_\_ } SS.

Before me, a Notary Public in and for the County and State aforesaid personally appeared E. O. Nolley

of Permian Oil Company a Texas corporation, who acknowledged that they did execute the foregoing instrument as the free and voluntary act and deed of said corporation and of themselves as such officers.

IN TESTIMONY WHEREOF, I have hereunto set my hand and affixed my seal at  Tulsa Oklahoma this 17th day of May, 1960.



Lawson F. Myers  
Notary Public

STATE OF OKLAHOMA, OKLAHOMA COUNTY, SS: THIS INSTRUMENT WAS FILED FOR RECORD ON PAGE 535  
THE 17 DAY OF May, 1960, AT 9:33 O'CLOCK AM, AND DULY RECORDED.  
JOE PITTS, COUNTY CLERK FEE 250 BY de... .. DEPUTY

NO DOCUMENT STAMPS REQUIRED  
FEES NOT COLLECTED  
LAND OR EQUITABLE TITLE

BOOK 4093 PG 893

MAR-29-73 20563

And—

4:50

ASSIGNMENT

BIGHEART PIPE LINE CORPORATION, an Oklahoma corporation, with its principal office in Tulsa, Oklahoma, hereinafter called "Bigheart", for and in consideration of the sum of Ten Dollars (\$10.00) and other good and valuable consideration, all cash to it in hand paid by ROCK ISLAND OIL COMPANY, with offices in Wichita, Kansas, hereinafter called "Rock Island", the receipt of which is hereby acknowledged, has bargained, sold, transferred, assigned and conveyed, and by these presents does bargain, sell, transfer, assign and convey unto Rock Island all the right, title and interest in and the following:

All those certain Rights of Way; Station Site, and Pipe Line Crossing, Rentals shown on Exhibit "A" attached hereto and made a part hereof for all purposes, located in Logan and Oklahoma Counties, Oklahoma;

STATE OF OKLAHOMA  
ROCK ISLAND COUNTY  
RECORDED & FILED  
MAY 29 11 59 AM '73  
CECIL PARHAM  
OIL COUNTY CLERK

TO HAVE AND TO HOLD the same unto Rock Island, its successors and assigns forever.

IN WITNESS WHEREOF, Bigheart has executed this agreement this 31st day of August, 1970, effective August 1, 1970.

BIGHEART PIPE LINE CORPORATION

BY James E. Glass  
JAMES E. GLASS, VICE PRESIDENT

ATTEST:  
Paul Jones  
ASSISTANT SECRETARY

STATE OF OKLAHOMA )  
                          ) SS.  
COUNTY OF TULSA    )

Before me, the undersigned, a Notary Public, within and for the State aforesaid, on this 31st day of August, 1970, personally appeared James G. Glass, to me known to be the identical person who subscribed the name of Bigheart Pipe Line Corporation, an Oklahoma corporation, to the foregoing instrument as its Vice President and duly acknowledged to me that he executed the same as his free and voluntary act and deed, and as the free and voluntary act and deed of such corporation, for the uses and purposes therein set forth.

Raymond Ann Whitman  
NOTARY PUBLIC

MY COMMISSION EXPIRES: 2-4-73

## Easements - Coon Creek Gathering System, Logan and Oklahoma Counties, Oklahoma

<u>NAME OF GRANTOR</u>	<u>DATE</u>	<u>PROPERTY DESCRIPTION</u>	<u>RECORDING DATA</u> (Oklahoma County, Oklahoma)
Emma Morris	2-8-1946	The N 62 2/9 acres SE Sect. 3-14N-1W	Book 768, Page 362 ✓
Marjorie K. Terrill, et vir	2-8-1946	SE 97 7/9 SE Sect. 3-14N-1W	Book 769, Page 557 ✓
Ruth Leonard, et al	2-11-1946	NE Sect. 3-14N-1W	Book 770, Page 30 ✓
Kate Inglis, a single woman and Laurens H. Inglis	2-25-1946	N/2 NW of Sect. 11-14N-1W	Book 786, Page 407 ✓
Stella C. Helfrich, et vir	1-6-1948	N/2 NE Sect. 10-14N-1W	Book 1038, Page 275 ✓
L. O. Shannon	10-13-1944	SW SE Sect. 11-14N-1W	Book 531, Page 336 ✓
Anglar Celestine	1-25-1945	NW Sect. 13-14N-1W	Book 531, Page 339 ✓
A. R. Jordan, et ux	3-23-1950	N/2 Sect. 14-14N-1W	Book 1323, Page 659 ✓
J. E. Piersol, et ux	9-2-1947	SW Sect. 3-14N-1W	Book 984, Page 325 ✓
Luatta Haynes, et al	4-28-1946	SW of Sect. 11-14N-1W	Book 805, Page 72 ✓
A. H. Crabb	10-17-1947	S 18 1/3 NW Sect. 3-14N-1W	Book 851, Page 624 ✓
H. E. Bailey	3-10-1945	SW & SW NW of Sect. 9-13N-1E	Book 530, Page 446 ✓
Chas. R. Pfeifer, et ux	10-7-1944	SE of Sect. 12-14N-1W	Book 531, Page 338 ✓
C. E. Dowell, et al	10-12-1944	SE SE of Sect. 11-14N-1W	Book 530, Page 348 ✓
James M. Britton, et ux	3-6-1945	NW of Sect. 32-14N-1E	Book 530, Page 342 ✓
Jay H. Rogers	10-7-1944	NW of Sect. 18-14N-1E	Book 530, Page 346 ✓
Harold Robinson, et al	12-6-1947	NW NE NW of Sect. 10-14N-1W	Book 1026, Page 109 ✓
Harold Robinson, et al	1-6-1948	NW NE NW of Sect. 10-14N-1W	Book 1026, Page 112 ✓
M. W. Rogers	10-19-1944	SW NE of Sect. 18-14N-1E	Book 527, Page 317 ✓
Mrs. Ruby G. Bednar	10-11-1944	SW of Sect. 20-14N-1E	Book 530, Page 341 ✓
Wm. Preston, et al	10-18-1944	NW of Sect. 8-13N-1E	Book 528, Page 494 ✓
Arthur Davis, et ux	1-18-1945	NW NW of Sect. 9-13N-1E	Book 528, Page 491 ✓
Harry Watson	1-5-1945	SW of Sect. 29-14N-1E	Book 531, Page 331 ✓
Mrs. Dorothy I. Maxwell	3-5-1945	NW of Sect. 29-14N-1E	Book 531, Page 330 ✓
L. R. Young, et al	10-18-1944	SW of Sect. 8-13N-1E	Book 528, Page 493 ✓
Mika Tytonicz, et ux	3-6-1945	NE of Sect. 19-14N-1E	Book 530, Page 343 ✓
Grace G. Stambaugh	1-5-1945	SW of Sect. 32-14N-1E	Book 435, Page 479 ✓
B. B. Moore	10-10-1944	SE of Sect. 18-14N-1E	Book 530, Page 343 ✓
Mrs. Clara M. Thomas	10-7-1944	SW of Sect. 7-14N-1E	Book 527, Page 318 ✓

BOOK 4093 PG 895

J. E. Piersol, et ux	8-6-1946	S/2 NW 1/4 of Sect. 19-14N-1W	Not Recorded
C. E. Keasling, et ux	2-9-1956	NW SW 2/4 of Sect. 29-14N-1E	Book 2039, Page 69
Charles F. Bartlett, Genevive C. Bartlett and Dorothy M. Lewis	4-4-1950	NE of Sect. 3-14N-1W	Book 1320, Page 364
Rufus Rogers and Laura Rogers	4-4-1950	W/2 of 10 A. in NE corner of S/2 NW Sect. 3-14N-1W	Book 1320, Page 419
Viola Gumby and Lewis Cooper	4-4-1950	W/2 NW 3/4 of Sect. 3-14N-1W	Book 1320, Page 420
Irene Dick Berry and H. L. Berry	4-4-1950	N 25 2/3 A. of N 1/2 NW 1/4 of 10 A. Sect. 3-14N-1W	Book 1320, Page 422
A. H. Crabb	4-4-1950	S 18 1/3 A. of NW Sect. 3-14N-1W	Book 1320, Page 421
Ed Schmahl and Pearl Schmahl	4-4-1950	E/2 NW & SE of Sect. 35-14N-1W	Book 1320, Page 423
(Logan County, Oklahoma)			
Charles A. Fields and Mary E. Fields	4-11-1950	SE of Sect. 34-15N-1W	Book 243, Page 328
Fred York and Jannie York	4-11-1950	NE of Sect. 35-15N-1W	Book 243, Page 326
Vernon Crabb and Edwina Crabb	4-11-1950	SW Sect. 35-15N-1W	Book 243, Page 327
B. F. Teuscher, et al	10-17-1946	SW of Sect. 34-15N-1W	Book 210, Page 458

BIGHEART PIPE LINE CORPORATION

Annual Rentals

Station: Shannon Station Site  
Description: Section 11-14N-1E  
County: Oklahoma  
Lessor: L. D. Shannon  
Date Due: July 1 (paid through 1971)  
Amount: \$120.00  
Payee: L. D. Shannon  
Address: 2216 N. Elwood  
Tulsa, Oklahoma

BOOK 4093 PAGE 896

Pipe Line Crossing Rental  
Description: Pipe Line Crossing near Luther, Oklahoma  
Contract # 20005  
Payee: Missouri-Kansas-Texas Railroad Company  
Date Due: June 14 (paid through 1971)  
Amount: \$20.00



This instrument prepared by:  
Philip D. Wright  
Koch Industries, Inc.  
P. O. Box 2256  
Wichita, KS 67201-2256

BOOK 6788 PAGE 0757

RETURN TO:  
KOCH INDUSTRIES, INC.  
RIGHT OF WAY DEPT.  
P.O. BOX 2256  
WICHITA, KS 67201-2256

**RELEASE OF RIGHT OF WAY AGREEMENT**


KNOW ALL MEN BY THESE PRESENTS:

That the undersigned, KOCH INDUSTRIES, INC., (hereinafter called 'Grantee'), acquired either as original grantee or by subsequent assignment a certain Right of Way Easement executed by A. R. Jordan and Elsie C. Jordan (hereinafter called 'Grantor') and duly recorded in Book 1323, Page 659, of the records of Oklahoma County, Oklahoma, and affecting the following described property in Oklahoma County, State of Oklahoma, to-wit:

East Half (E/2) Section 14, Township 14 North, Range 1 West,  
containing 320 acres, more or less

hereby releases and quit-claims unto the present record owners all of its right, title and interest in and to said right of way agreement.

IN WITNESS WHEREOF the undersigned has caused the execution of this instrument by its proper officers thereunto duly authorized and its corporate seal to be hereto affixed this 25th day of August, 19 95.



KOCH INDUSTRIES, INC.

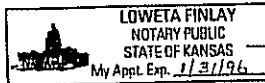
By: Bill Caffey  
Its: Vice President PDW  
Bill Caffey

DOC NUMBER 95112010  
BOOK 6788  
PAGES 757 - 757  
TIME 1:49:58  
FEE 0.00  
09/05/1995  
John J. Garvey  
Oklahoma County Clerk  
RECORDED AND FILED

STATE OF KANSAS §  
§ SS:  
COUNTY OF SEDGWICK §

The foregoing instrument was acknowledged before me this 25th day of August, 1995, by Bill Caffey, the Vice President of KOCH INDUSTRIES, INC., a Kansas corporation, on behalf of the corporation.

My appointment expires:  
1/31/96



Loweta Finlay  
Notary Public  
Loweta Finlay

252210

11-50 BOOK 1422 PAGE 557

RIGHT OF WAY AGREEMENT APPROVED

COUNTY PLANNING COMMISSION

THIS AGREEMENT made and entered into by and between A. R. Jordan

hereinafter called the Grantor, and OKLAHOMA NATURAL GAS COMPANY, a corporation, hereinafter called the Grantee.

WITNESSETH, that said Grantor for and in consideration of the sum of \$ 2.00 and other valuable considerations to him in hand paid by said Grantee, the receipt of which is hereby acknowledged, and for and in consideration of the agreements and covenants hereinafter contained, does hereby grant to the said Grantee, the Right of Way to lay, maintain, operate, relay and remove a pipe line for the transportation of Gas, with right of ingress and egress to and from the same, on, over and through certain lands situated in the County of Oklahoma

State of Oklahoma described as follows, to-wit:

The S4 S4 of sec. 11-11N-1W

(This also covers a blow-off and pit.)

IT IS HEREBY MUTUALLY AGREED BETWEEN THE PARTIES HERETO AS FOLLOWS:

- 1. That the said Grantee is to fully use and enjoy the said premises, except the easement for the purpose hereinbefore granted to said Grantee.
2. That said Grantee hereby covenants to bury its pipe so that the same will not interfere with the cultivation of said premises.
3. That the Grantee shall have the right at any time to change the size of its pipe line.
4. That the Grantee shall pay all damages to fences, crops and premises, which may be suffered by reason of laying, maintaining operating, or removing said line of pipe. If not mutually agreed upon, said damages are to be ascertained and determined by three disinterested persons, one thereof to be appointed by the owner of the premises, one by the Grantee, and the third by the two so appointed as aforesaid, and the award of two of such three persons shall be final and conclusive.

This contract shall bind and run in favor of the respective parties herein, their heirs, executors, administrators, successors and assigns.

IN WITNESS WHEREOF, the parties hereto have hereunder set their hands and affixed their seals, this 11th day of August 19 50

Signature of A. R. Jordan

STATE OF OKLAHOMA COUNTY OF Choctaw

Before me, the undersigned, a Notary Public, in and for the County aforesaid, on this 11th day of August 19 50, personally appeared A. R. Jordan

to me known to be the identical person who executed the within and foregoing instrument, and acknowledged to me that he executed the same as his free and voluntary act and deed, for the uses and purposes herein set forth.

Witness my hand and official seal.

My Commission expires 6-9-54

Signature of Notary Public

STATE OF OKLAHOMA OKLAHOMA COUNTY SS THIS INSTRUMENT WAS FILED FOR RECORD OF PAGE 557 BY JOE FLYNN COUNTY CLERK

Return to:  
OKLAHOMA NATURAL GAS COMPANY  
Right-of-Way & Damages Department  
Box 871  
Tulsa, Oklahoma 74102

BOOK 6796 PAGE 1194

ASSIGNMENT AND ASSUMPTION OF EASEMENTS

THIS ASSIGNMENT, made and entered into as of the 30th day of August, 1995, by and between ONEOK Inc., a Delaware corporation, formerly known as Oklahoma Natural Gas Company (including its division, ONG Transmission Company), ONG Red Oak Transmission Company, a Delaware corporation, formerly known as Oklahoma Natural Gas Transmission Company, and ONG Western, Inc., a Delaware corporation, collectively hereinafter the "Assignors" and New ONG Transmission Company, a Delaware corporation duly authorized to do business in the State of Oklahoma, hereinafter referred to as "Assignee."

In consideration of Ten and No/100 Dollars (\$10.00), the receipt of which is hereby acknowledged, and the mutual promises and undertakings herein contained, the parties hereto agree as follows:

1. Assignors hereby grant, bargain, sell, convey, assign, and transfer to Assignee all of their right, title, and interest in and to those certain easements, servitudes, rights of way, licenses and permits (collectively, the "Easements") listed on Exhibit A annexed hereto to have and to hold the same, together with all and singular the rights and appurtenances thereunto in anywise belonging, unto Assignee, its successors and assigns forever.

2. Assignee hereby assumes the performance of all of the terms, covenants, agreements, conditions and obligations under the Easements, all with full force and effect as if the Assignee had signed the Easements originally as grantee therein. Further, Assignee shall indemnify and hold Assignors harmless from and against all losses, costs, damages, suits, actions, claims, charges, expenses, and liabilities (including reasonable attorneys' fees and expenses) relating to the Easements or arising out of the failure to keep, perform and observe the terms, covenants, agreements, conditions and obligations contained in the Easements.

3. The effective time of this conveyance shall be 12:01 a.m. Central Daylight Savings Time on September 1, 1995.

4. All of the covenants, terms and conditions set forth herein shall be binding upon the parties hereto and their respective successors and assigns and shall inure to the benefit of the parties hereto, and their respective successors and assigns.

DOC NUMBER 95121396  
BOOK 6796  
PAGES 1194 - 1203  
TIME 12:38:53  
FEE 26.00  
09/26/1995  
John J. Garvey  
Oklahoma County Clerk  
RECORDED AND FILED

August 25, 1995 2:13pm


OKLAHOMA NATURAL GAS COMPANY  
Right-of-Way & Damages Department  
Box 871  
Tulsa, Oklahoma 74108 ✓

BOOK 6796 PAGE 1195

IN WITNESS WHEREOF, the parties hereto have set their hands the date first above written.

ASSIGNORS:


ONEOK Inc., a Delaware corporation

By:   
Name: F. W. Schemm  
Title: Vice President

ONG Red Oak Transmission Company, a Delaware corporation


and

ONG Western, Inc., a Delaware corporation

By:   
Name: J. W. Garrett  
Title: Vice President

ASSIGNEE

New ONG Transmission Company, a Delaware corporation


By:   
Name: S. R. Guy  
Title: Vice President


Return to:  
OKLAHOMA NATURAL GAS COMPANY  
Right-of-Way & Damages Department  
Box 871  
Tulsa, Oklahoma 74102

BOOK 6796 PAGE 1196

STATE OF OKLAHOMA )  
 )ss.  
COUNTY OF TULSA )


This instrument was acknowledged before me on August 30, 1995, by F. W. Schemm as Vice President of ONEOK Inc., a Delaware corporation.


  
Notary Public

  
My commission expires:  
January 5, 1998

STATE OF OKLAHOMA )  
 )ss.  
COUNTY OF TULSA )


This instrument was acknowledged before me on August 30, 1995, by J. W. Garrett as Vice President of ONG Red Oak Transmission Company, a Delaware corporation and as Vice President of ONG Western, Inc., a Delaware corporation.


  
Notary Public

  
My commission expires:  
January 5, 1998

STATE OF OKLAHOMA )  
 )ss.  
COUNTY OF TULSA )

This instrument was acknowledged before me on August 30, 1995, by S. R. Guy as Vice President of New ONG Transmission Company, a Delaware corporation.

  
Notary Public

  
My commission expires:  
January 5, 1998

August 25, 1995 2:13pm

RE NAME	DATE	GRANTOR	GRANTEE	LEGAL DESC	BOOK PAGE
1000	1942-04-22	FERGUSON ET AL	ROBERT HOM ONG	SE 10 11N 01E 321-407	
1000	1942-04-24	SADLER	LORA ONG	SE 10 11N 01E 321-406	
1000	1942-04-21	MARTIN ET UX	A. L. ONG	NE 11 11N 01E 321-405	
1000	1942-04-25	DOKE	J. A. ONG	SE 11 11N 01E 321-411	
1000	1942-04-22	DREW ET UX	JOHN ONG	SE 11 11N 01E 321-410	
1000	1942-04-22	FISHER	KATHERINE ONG	SE 11 11N 01E 321-412	
1000	1942-04-23	CALDWELL	HOMER ONG	SW 11 11N 01E 321-403	
1000	1942-04-22	HORNICK ET UX	JOE ONG	SW 11 11N 01E 321-404	
1000	1942-04-23	MIXON ET UX	J. W. ONG	SW 11 11N 01E 321-401	
1000	1942-04-20	MURPHY	LURA G. ONG	SW 11 11N 01E 321-402	
1000	1942-04-21	SHAW	NELLIE G. ONG	SW 11 11N 01E 321-400	
1000	1942-04-18	ALBRIGHT	WILLIAM I. ONG	NE 12 11N 01E 321-399	
1000	1942-05-07	MARTIN	A. L. ONG	NW 12 11N 01E 321-416	
1000	1942-05-06	MILLER ET VIR	STELLA ONG	NW 12 11N 01E 321-414	
1000	1942-04-01	SENTW	STEFAN ONG	NW 12 11N 01E 321-413	
1000	1942-04-24	RODESNEY ET AL	C. A. ONG	NE 15 11N 01E 321-409	
1000	1942-05-22	DENNIS ET VIR	LEAH ONG	NW 15 11N 01E 321-417	
1000	1942-05-22	HENDERSON ET AL	B. M. ONG	NW 15 11N 01E 321-419	
1000	1942-12-03	SEABOLT ET UX	BEN ONG	NW 15 11N 01E 745-549	
1000	1942-04-25	SHEPHERD	GERALD ONG	SW 15 11N 01E 321-398	
1000	1942-04-20	HOLSTEIN ET VIR	LIZZIE ONG	SW 16 11N 01E 321-397	
1000	1942-04-20	EDWARDS ET UX	R. J. ONG	SE 19 11N 01E 321-415	
1000	1942-04-20	OWNBEY ET VIR	EULALIA M. ONG	NE 20 11N 01E 321-392	
1000	1942-04-23	HUFF ET UX	J. H. ONG	NW 20 11N 01E 321-393	

Return to:  
 OKLAHOMA NATURAL GAS COMPANY  
 Right-of-Way & Damages Department  
 Box 871  
 Tulsa, Oklahoma 74102

NE NAME	DATE	GRANTOR	GRANTEE	LEGAL DESC	BOOK PAGE
1000	1942-04-18	BARNES	SAM R.	ONG	SW 20 11N 01E 321-390
1000	1942-04-20	EWING	MARY	ONG	SW 20 11N 01E 321-395
1000	1942-04-22	HAND ET UX	M. P.	ONG	SW 20 11N 01E 321-396
1000	1942-04-20	RATLIFF ET VIR	BLANCHE	ONG	SW 20 11N 01E 321-394
1000	1942-04-21	PIRRONG ET VIR	CARRIE R.	ONG	NW 21 11N 01E 321-391
1000	1942-04-10	WHITE	ALPHA	ONG	NE 30 11N 01E 321-388
1000	1942-04-08	KESSLER ET AL	FRANK	ONG	NW 30 11N 01E 321-389
1000	1942-04-07	JOHNSON	D. G.	ONG	SW 30 11N 01E 321-387
26 EXT.	1950-08-01	GREER ET VIR	ROSELLA	ONG	SE 13 14N 01E 1376-479
ISC.	1907-03-28	HOWARD ET UX	J. B. G.	ONG	SE 13 14N 01E 73-3
ISC.	1907-03-28	ADAMS ET UX	HENRY	ONG	SW 13 14N 01E 73-1
26	1950-07-18	LAMAR	GRACE	ONG	SW 13 14N 01E 1370-246
26	1950-07-13	VOREL ET UX	P. M.	ONG	SE 14 14N 01E 1370-248
ISC.	1907-03-27	WALLACE ET UX	W. H.	ONG	SE 14 14N 01E 73-35
26	1950-08-26	BRADFORD ET UX	D. G.	ONG	SW 14 14N 01E 1388-211
26	1950-08-10	CRAUH ET VIR	LUCY M.	ONG	SW 14 14N 01E 1379-649
ISC.	1907-03-28	LOWERY ET UX	J. R.	ONG	SW 14 14N 01E 73-37
ISC.	1907-03-28	WALKER ET UX	D. S.	ONG	SW 14 14N 01E 73-36
26	1950-09-14	MCALLISTER	F. A.	ONG	SE 15 14N 01E 1422-550
ISC.	1907-04-03	MCCAUNEY	JAMES	ONG	SE 15 14N 01E 73-34
26	1950-07-14	BOOKER ET AL	BESS	ONG	SW 15 14N 01E 1368-564
ISC.	1907-03-27	BENJAMIN, JR.	M.	ONG	SE 16 14N 01E 73-28
H-65	1951-06-25	COMMISSIONERS OF THE LAND OFFI		ONG	SE 16 14N 01E 1510-105
26	1950-10-24	COMMISSIONERS OF THE LAND OFFI		ONG	SE 16 14N 01E 1433-114

Return to:  
 OKLAHOMA NATURAL GAS COMPANY  
 Right-of-Way & Easements Department  
 P.O. Box 371  
 Tulsa, Oklahoma 74102

FILE NAME	DATE	GRANTOR	GRANTEE	LEGAL DESC	BOOK PAGE
26	1950-10-24	OKLAHOMA COUNTY COMMISSIONERS	ONG	SE 16 14N 01E 1433-114	
26	1950-10-24	COMMISSIONERS OF THE LAND OFFI	ONG	SW 16 14N 01E 1433-114	
SC.	1907-03-27	LEWIS	ONG	SW 16 14N 01E 73-4	
26	1950-10-24	OKLAHOMA COUNTY COMMISSIONERS	ONG	SW 16 14N 01E 1433-114	
26	1950-07-20	CLAPTON ET VIR	ONG	SE 17 14N 01E 1371-590	
SC.	1907-03-27	WEDDINGTON ET UX	ONG	SE 17 14N 01E 73-2	
26	1950-08-28	HODGE ET AL	ONG	SW 17 14N 01E 1422-554	
SC.	1907-03-27	YAGER	ONG	SW 17 14N 01E 73-29	
SC.	1907-03-26	MOORE ET UX	ONG	SE 18 14N 01E 73-30	
26	1950-07-13	ROGERS ET UX	ONG	SE 18 14N 01E 1370-247	
26	1953-03-23	CANADA	ONG	SW 18 14N 01E 1680-620	
26	1950-06-22	CANADA ET UX	ONG	SW 18 14N 01E 1358-281	
SC.	1907-03-26	SHIPLEY	ONG	SW 18 14N 01E 73-31	
1-65	1963-11-18	ARMSTRONG ET AL	ONG	NE 21 14N 01E 2984-691	
1-65	1963-11-18	BRITTON ET UX	ONG	NE 21 14N 01E 2984-692	
1-65	1964-01-30	JACKSON	ONG	SE 21 14N 01E 3009-456	
1-65	1930-02-14	LOVELL ET UX	ONG	SE 21 14N 01E 35-88	
1-65	1929-06-18	HARRIS ET UX	ONG	NE 28 14N 01E 68-277	
1000	1942-05-14	CARRIER ET AL	ONG	SE 25 11N 01W 321-418	
1000	1942-04-11	SIMPSON ET AL	ONG	SW 25 11N 01W 321-386	
1000	1942-04-09	KASBAUM ET UX	ONG	SE 34 11N 01W 321-385	
1000	1942-04-28	HARRELD	ONG	NE 35 11N 01W 321-408	
1000	1942-04-09	ROBERTSON ET AL	ONG	SE 35 11N 01W 321-383	
1000	1942-04-08	PRIEST	ONG	SW 35 11N 01W 321-384	

Return to:  
 OKLAHOMA NATURAL GAS COMPANY  
 Right-of-Way & Damages Department  
 Box 871  
 Tulsa, Oklahoma 74102



LINE NAME	DATE	GRANTOR	GRANTEE	LEGAL DESC	BOOK PAGE
1000	1960-08-04	COMMISSIONERS OF THE LAND OFFI	ONG	NW 36 11N 01W 2520-354	
455	1937-12-03	NICHOLS	CITIES SERVICE GAS CO.	NE 19 12N 01W 395-334	
455	1987-07-30	LONG, PERSONAL REPRESENTATIVE SUSAN	ONG TRANS.	SW 19 12N 01W 5662-1675	
-1356	1976-06-15	NORTON ET UX	ONG	NW 23 12N 01W 4301-88	
-1356	1976-06-16	UNIVERSITY OF DALLAS	ONG	NW 23 12N 01W 4301-86	
-1356	1976-06-22	ADAMS ET UX	ONG	SW 23 12N 01W 4299-559	
-26	1950-06-21	BARNETT	ONG	SE 13 14N 01W 1360-565	
ISC.	1907-03-26	BARNETT ET UX	ONG	SE 13 14N 01W 73-25	
-26	1950-07-30	FRANK	ONG	SE 13 14N 01W 1401-747	
-26	1950-06-21	BARNETT	ONG	SW 13 14N 01W 1360-565	
26	1950-08-31	JORDAN	ONG	SE 14 14N 01W 1422-557	
ISC.	1907-03-26	JOHNSON ET UX	ONG	SW 14 14N 01W 73-21	
-26	1950-08-31	JORDAN	ONG	SW 14 14N 01W 1422-557	
ISC.	1907-03-26	BRISON	ONG	SE 15 14N 01W 73-20	
26	1950-07-20	REINHART	ONG	SE 15 14N 01W 1371-589	
26	1950-07-20	REINHART	ONG	SE 15 14N 01W 1371-588	
SC.	1907-03-26	MCKAY	ONG	SW 15 14N 01W 73-19	
26	1950-10-25	PIERSOL	ONG	SW 15 14N 01W 1433-111	
SC.	1907-03-27	RUBLE ET UX	ONG	SE 16 14N 01W 73-26	
26	1950-10-24	STATE OF OKLAHOMA	ONG	SE 16 14N 01W 1433-110	
26	1993-12-14	ROBINS ET UX	ONG TRANS.	NE 19 14N 01W 6537-291	
26	1984-08-21	KENHARD ET UX	ONG	NW 19 14N 01W 5219-350	
1-66	1951-05-18	GOLSON ET UX	ONG	NE 20 14N 01W 1487-99	
26	1950-09-20	GOLSON ET UX	ONG	NE 20 14N 01W 1401-745	

Return to  
 OKLAHOMA NATURAL GAS COMPANY  
 Right-of-Way & Damages Department  
 Box 871  
 Tulsa, Oklahoma 74102

HE NAME

DATE

GRANTOR

GRANTEE

LEGAL DESC BOOK PAGE

BOOK 6796 PAGE 1201

1-66	1928-01-24	HENSLEY	JOHN M.	ONG	NE 20 14N 01W 35-33
26	1951-03-16	HENSLEY	JOHN W.	ONG	NE 20 14N 01W 1465-214
26	1950-06-07	HENSLEY ET UX	JOHN M.	ONG	NE 20 14N 01W 1356-455
26	1950-05-23	BERRY ET AL	CORA	ONG	NW 20 14N 01W 1431-515
1-66	1928-01-24	GUYER	J. A.	ONG	SE 20 14N 01W 35-35
26	1950-06-07	WILLIAMS	HESPER O.	ONG	NE 21 14N 01W 1356-454
26	1950-09-14	SCHMAHL	ED	ONG	NW 21 14N 01W 1422-551
1-66	1966-12-05	RUBLE ET UX	H. G.	ONG	NW 29 14N 01W 3432-639
1004	1947-05-29	EVANS	WILLIAM	ONG	SE 11 11N 02W 931-584
1004	1993-04-07	FOX-SMYTHE TRANSPORTATION COMP		ONG TRANS.	NW 12 11N 02W 6431-2235
1004	1977-04-21	WEATHERFORD ET UX	LUTHER G.	ONG	SE 13 11N 02W 4364-1167
33	1964-07-13	FROLICH ET UX	CLARENCE	ONG	SE 17 11N 02W 3102-130
1016	1955-12-16	DODD ET UX	DELMAS	ONG	SW 24 12N 02W 2010-254
1-50	1930-02-13	GOODMAN	EMILY	PIONEER GAS UTILITIES CO.	NE 26 12N 02W 100-313
1-535	1963-01-24	DUNNING, JR.	J. O.	ONG	NW 19 13N 02W 2865-75
1-535	1931-08-03	JONES	AMANDA E.	WESTERN SERVICE CORP.	SW 19 13N 02W 105-554
1-535	1967-02-24	SHELDEN, JR. ET UX	W. L.	ONG	SW 19 13N 02W 3460-515
1-535	1947-11-25	ADAM ET AL	WILLIAM	ONG	SE 20 13N 02W 1010-368
1-455	1947-11-26	MACKLANBURG ET UX	L. A.	ONG	NW 28 13N 02W 1010-371
1-535	1931-07-29	BODY	ELLA	WESTERN SERVICE CORP.	NW 30 13N 02W 105-553
1-535	1931-07-24	BODY	JOHN	WESTERN SERVICE CORP.	NW 30 13N 02W 105-552
1-535	1931-07-29	REINHART	AMELIA	WESTERN SERVICE CORP.	SW 30 13N 02W 105-551
1-535	1931-08-06	WALLIS	H. L.	WESTERN SERVICE CORP.	SW 30 13N 02W 170-625
1-535	1967-12-21	BAKER ET UX	JAMES R.	ONG	NW 31 13N 02W 3570-695

OKLAHOMA NATIONAL GAS COMPANY  
Right-of-Way & Damages Department  
Box 871  
Tulsa, Oklahoma 74102

LINE NAME	DATE	GRANTOR	GRANTEE	LEGAL DESC	BOOK PAGE
44-535	1946-10-04	FINNEY ET UX	WILLIAM E. GUTHRIE GAS UTILITIES CO.	NW 31 13N 02W 907-235	
44-535	1946-10-04	HORNE ET AL	MATTIE GUTHRIE GAS UTILITIES CO.	NW 31 13N 02W 907-75	
44-535	1946-10-22	MAGEE	M. E. GUTHRIE GAS UTILITIES CO.	NW 31 13N 02W 907-247	
44-535	1946-11-15	MURRAY	WILLIAM L. GUTHRIE GAS UTILITIES CO.	NW 31 13N 02W 907-245	
1-26	1972-04-27	PETERS ET UX	LLOYD H. ONG	NE 06 14N 02W 4044-839	
1-26	1972-04-26	WILSON ET UX	FRANK JOSE ONG	NE 06 14N 02W 4044-838	
1-26	1972-05-08	DALPE	MAYMIE L. ONG	NW 06 14N 02W 4044-837	
1-26	1982-01-07	JOHNSON ET AL	MAONI L. ONG	NW 06 14N 02W 4842-1256	
1-26	1972-05-08	HARPER	FORREST DA ONG	SE 06 14N 02W 4044-840	
1-26	1972-05-22	RICE ET AL	ROBERT T. ONG	NE 07 14N 02W 4044-843	
1-26	1972-05-08	HARPER	FORREST DA ONG	SE 07 14N 02W 4044-844	
1-26	1953-10-05	COMMISSIONERS OF THE LAND OFFI	ONG	SE 16 14N 02W 1736-402	
1-26	1972-05-08	HARPER ET AL	FORREST D. ONG	NE 18 14N 02W 4044-847	
1-26	1972-05-15	DUNCAN ET AL	JACK ONG	SE 18 14N 02W 4044-850	
1-26	1972-05-15	DUNCAN ET AL	JACK ONG	SE 18 14N 02W 4044-850	
1-26	1976-06-15	MATHIS ET AL	LEONARD D. ONG	NE 19 14N 02W 4302-69	
1-26	1950-06-06	MURDERSBACK	FLORENCE V ONG	NE 20 14N 02W 1351-435	
1-26	1950-12-21	STUMPF ET UX	EUGENE A. ONG	NE 20 14N 02W 1441-535	
1-26	1950-06-13	COX ET VIR	JEANNE ONG	NW 20 14N 02W 1358-280	
1-26	1950-06-06	HAVENS ET UX	W. W. ONG	NW 20 14N 02W 1351-433	
1-26	1950-06-13	STONE	ANNIE L. ONG	NW 20 14N 02W 1356-456	
1-26	1950-06-13	VINSON ET UX	D. A. ONG	NW 20 14N 02W 1356-457	
1-442	1951-12-07	WOOD	ROY ONG	NE 21 14N 02W 1548-158	
1-394	1953-09-30	WOOD	ROY ONG	NE 21 14N 02W 1741-335	

RECORDED BY:  
 OKLAHOMA NATURAL GAS COMPANY  
 Right-of-Way & Damages Department  
 Box 871  
 Tulsa, Oklahoma 74102

LINE NAME

DATE

GRANTOR

GRANTEE

PAGE: / OF 7  
LEGAL DESC BOOK PAGE

BOOK 6796 PAGE 1203

A-26	1950-06-30	WOOD	ROY	ONG	NE 21 14N 02W 1368-566
A-442	1946-07-08	WOOD	ROY	ONG	NE 21 14N 02W 817-213
A-26	1950-06-30	WOOD	ROY	ONG	NW 21 14N 02W 1368-566
A-442	1946-07-08	WOOD	ROY	ONG	SE 21 14N 02W 817-213
A-442	1947-10-10	DARROUGH ET AL	PAUL G.	GUTHRIE GAS UTILITIES CO.	SW 21 14N 02W 984-47
A-26	1950-09-12	SHANNON ET UX	C. D.	ONG	NE 22 14N 02W 1422-552
A-26	1970-05-13	THOMPSON	MARY R.	ONG	NE 22 14N 02W 3935-1029
A-26	1950-10-23	GARRETT	ETHEL	ONG	NW 22 14N 02W 1422-553
A-26	1975-11-18	SANTEE	PAUL GEORGE	ONG	NW 22 14N 02W 4261-412
A-26	1950-12-15	CALVERT	GEORGE E.	ONG	NE 23 14N 02W 1436-467
A-26	1950-06-07	CRAIG	VERGIE M.	ONG	NW 23 14N 02W 1351-434
A-26	1947-08-15	CRAIG ET VIR	VIRGIE M.	ONG	NW 23 14N 02W 979-321
A-26	1950-08-29	PEARSON	R. G.	ONG	NE 24 14N 02W 1398-516
A-26	1950-08-02	GILMORE ET UX	WALTER L.	ONG	NW 24 14N 02W 1375-77
A-26	1916-09-15	POSTLE ET UX	SHERMAN	ONG	NE 30 14N 02W 24-478
A-440	1946-08-14	MURPHY ET AL	CHARLES	ONG	NW 36 14N 04W 841-156

RETURN TO:  
 OKLAHOMA NATIONAL GAS OPERATORS  
 14616-1/2 Way & Danvers Department  
 Box 871  
 Tulsa, Oklahoma 74102

BOOK 7558 PAGE 1359

DOC NUMBER 1999050788  
BK 7558 PG 1359-1367  
DATE 04/06/99 09:04:50  
FILING FEE \$24.00  
DOC TAX \$0.00  
CAROLYNN CAUDILL  
Oklahoma County Clerk  
RECORDED AND FILED

**ASSIGNMENT AND ASSUMPTION OF EASEMENTS**  
(For Recording in Individual Counties)

THIS ASSIGNMENT, made and entered into of March 16, 1999,  
by and between ONG Transmission Company, a Delaware corporation, hereinafter referred to as  
"Assignor" and ONEOK Gas Transportation, L.L.C., an Oklahoma limited liability company duly  
authorized to do business in the State of Oklahoma, hereinafter referred to as "Assignee."


In consideration of Ten and No/100 Dollars (\$10.00), the receipt of which is hereby  
acknowledged, and the mutual promises and undertakings herein contained, the parties hereto  
agree as follows:

1. Assignor hereby grants, bargains, sells, conveys, assigns, and transfers to Assignee  
all of its right, title, and interest in and to those certain easements, servitudes, rights of way,  
licenses and permits (collectively, the "Easements") listed on Exhibit A annexed hereto to have  
and to hold the same, together with all and singular the rights and appurtenances thereunto in  
anywise belonging, unto Assignee, its successors and assigns forever.
2. By its acceptance of this Assignment, the Assignee agrees to assume and faithful  
perform all of Assignor's duties and obligations under the Easements.
3. The effective time of this conveyance shall be the close of business August 31,  
1998.
4. All of the covenants, terms and conditions set forth herein shall be binding upon  
the parties hereto and their respective successors and assigns and shall inure to the benefit of the  
parties hereto, and their respective successors and assigns.

IN WITNESS WHEREOF, the parties hereto have caused this Assignment to be executed  
as of the date first above written.

ASSIGNOR:

ONG Transmission Company, a Delaware corporation

By   
S. R. Guy, Vice President

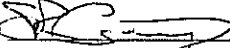
Return to:  
ONG  
R/W Department  
Box 871  
Tulsa, OK 74102-0871

9/24

BOOK 7558 PAGE 1360


ASSIGNEE:


ONEOK Gas Transportation, L.L.C., an Oklahoma limited liability company

By   
S. R. Guy, Vice President

STATE OF OKLAHOMA )  
                                  )ss.  
COUNTY OF TULSA )

This instrument was acknowledged before me on March 16, 1999, by S. R. Guy, as Vice President of ONG Transmission Company.


  
Notary Public




My commission expires:

STATE OF OKLAHOMA )  
                                  )ss.  
COUNTY OF TULSA )

This instrument was acknowledged before me on March 16, 1999, by S. R. Guy, as Vice President of ONEOK Gas Transportation, L.L.C.

  
Notary Public



My commission expires:

BOOK 7558 PAGE 1361

LINE TYPE	DATE	GRANTOR	E X H I B I T	GRANTEE	RHD037A	PAGE:	LEGAL DESCRIPTION	BOOK & PAGE
1	1942-04-22	FERGUSON ET AL				1	SE 10 11N 01E	321-407
1	1942-04-24	SADLER	ROBERT HOM	ONG			SE 10 11N 01E	321-406
1	1942-04-21	MARTIN ET UX	LORA	ONG			NE 11 11N 01E	321-405
1	1942-04-11	STATE OF OKLAHOMA	A. L.	ONG			NE 11 11N 01E	
1	1942-04-25	DOKE	J. A.	ONG			SE 11 11N 01E	321-411
1	1942-04-22	DREW ET UX	JOHN	ONG			SE 11 11N 01E	321-410
1	1942-04-22	FISHER	KATHERINE	ONG			SE 11 11N 01E	321-412
1	1942-04-23	CALDWELL	HOMER	ONG			SW 11 11N 01E	321-403
1	1942-04-22	HORNICK ET UX	JOE	ONG			SW 11 11N 01E	321-404
1	1942-04-23	MIXON ET UX	J. W.	ONG			SW 11 11N 01E	321-401
1	1942-04-20	MURPHY	LURA G.	ONG			SW 11 11N 01E	321-402
1	1942-04-24	OKLAHOMA COUNTY COMMISSIONERS					SW 11 11N 01E	
1	1942-04-21	SHAW	NELLIE G.	ONG			SW 11 11N 01E	321-400
1	1942-04-18	ALBRIGHT	WILLIAM I.	ONG			NE 12 11N 01E	321-399
1	1942-04-24	OKLAHOMA COUNTY COMMISSIONERS					NE 12 11N 01E	
1	NONE	OKLAHOMA COUNTY COMMISSIONERS					NE 12 11N 01E	
1	1942-05-07	MARTIN	A. L.	ONG			NW 12 11N 01E	321-416
1	1942-05-06	HILLER ET VIR	STELLA	ONG			NW 12 11N 01E	321-414
1	1942-04-01	SENIN	STEFAN	ONG			NW 12 11N 01E	321-413
1	1942-04-24	RODESNEY ET AL	C. A.	ONG			NE 15 11N 01E	321-409
1	1942-04-11	STATE OF OKLAHOMA					NE 15 11N 01E	
1	1942-05-22	DENNIS ET VIR	LEAH	ONG			NW 15 11N 01E	321-417
1	1942-05-22	HENDERSON ET AL	B. M.	ONG			NW 15 11N 01E	321-419
1	1942-12-03	SEABOLT ET UX	BEN	ONG			NW 15 11N 01E	745-549

557 7558 1362

LINE TYPE	DATE	COUNTY NAME	GRANTOR	GRANTEE	FIRST NAME	FIRST NAME	PAGE	LEGAL DESCRIPTION	BOOK & PAGE
1	1942-04-25	OKLAHOMA	SHEPHERD		GERALD	RWD037A	2	SW 15 11N 01E	321-398
1	1942-05-11	OKLAHOMA	COMMISSIONERS OF THE LAND OFFI					SE 16 11N 01E	
1	1942-09-28	OKLAHOMA	COMMISSIONERS OF THE LAND OFFI					SE 16 11N 01E	
1	1942-06-09	OKLAHOMA	DC-ADA-ATOKA					SE 16 11N 01E	
1	1942-04-24	OKLAHOMA	COMMISSIONERS					SE 16 11N 01E	
1	1942-04-24	OKLAHOMA	COMMISSIONERS					SE 16 11N 01E	
1	1942-04-20	OKLAHOMA	HOLSTEIN ET VIR		LIZZIE			SW 16 11N 01E	321-397
1	1942-04-20	OKLAHOMA	EDWARDS ET UX		R. J.			SE 19 11N 01E	321-415
1	NONE	OKLAHOMA	COMMISSIONERS					NE 20 11N 01E	
1	1942-04-24	OKLAHOMA	COMMISSIONERS		EULALIA M.			NE 20 11N 01E	321-392
1	1942-04-20	OKLAHOMA	OWBNEY ET VIR		J. H.			NW 20 11N 01E	321-393
1	1942-04-23	OKLAHOMA	HUFF ET UX		SAM R.			SW 20 11N 01E	321-390
1	1942-04-18	OKLAHOMA	BARNES		MARY			SW 20 11N 01E	321-395
1	1942-04-20	OKLAHOMA	EWING		M. P.			SW 20 11N 01E	321-396
1	1942-04-22	OKLAHOMA	HAND ET UX					SW 20 11N 01E	
1	1942-04-24	OKLAHOMA	COMMISSIONERS					SW 20 11N 01E	
1	NONE	OKLAHOMA	COMMISSIONERS					NW 21 11N 01E	
1	NONE	OKLAHOMA	COMMISSIONERS					NW 21 11N 01E	
1	1942-04-24	OKLAHOMA	COMMISSIONERS		CARRIE R.			NW 21 11N 01E	321-391
1	1942-04-21	OKLAHOMA	PIRRONG ET VIR					NE 30 11N 01E	
1	1942-04-24	OKLAHOMA	COMMISSIONERS		ALPHA			NE 30 11N 01E	321-388
1	1942-04-10	OKLAHOMA	WHITE		FRANK			NW 30 11N 01E	321-389
1	1942-04-08	OKLAHOMA	KESSLER ET AL					NW 30 11N 01E	
1	1942-04-24	OKLAHOMA	COMMISSIONERS					NW 30 11N 01E	



BOOK 7558 PAGE 1363

LINE TYPE	DATE	GRANTOR	GRANTEE	FIRST NAME	FIRST NAME	PAGE:	LEGAL DESCRIPTION	BOOK & PAGE
1	1942-04-24	OKLAHOMA COUNTY COMMISSIONERS				NW 30 11N 01E		
1	1942-04-07	JOHNSON		D. G.		SW 30 11N 01E		321-387
1	NONE	OKLAHOMA COUNTY COMMISSIONERS				SW 30 11N 01E		
1	1950-08-01	GREER ET VIR		ROSELLA		SE 13 14N 01E		1376-479
1	1950-07-18	LAMAR		GRACE		SW 13 14N 01E		1370-246
1	1950-07-13	VOREL ET UX		P. M.		SE 14 14N 01E		1370-248
1	1950-08-26	BRADFORD ET UX		D. G.		SW 14 14N 01E		1388-211
1	1950-08-10	CRAUN ET VIR		LUCY M.		SW 14 14N 01E		1379-649
1	1950-09-14	MCALLISTER		F. A.		SE 15 14N 01E		1422-550
1	1950-07-14	BOOKER ET AL		BESS		SW 15 14N 01E		1368-564
1	1951-06-25	COMMISSIONERS OF THE LAND OFFI				SE 16 14N 01E		1510-105
1	1950-10-24	COMMISSIONERS OF THE LAND OFFI				SE 16 14N 01E		1433-114
1	1950-10-24	OKLAHOMA COUNTY COMMISSIONERS				SE 16 14N 01E		1433-114
1	1950-10-24	COMMISSIONERS OF THE LAND OFFI				SW 16 14N 01E		1433-114
1	1950-10-24	OKLAHOMA COUNTY COMMISSIONERS				SW 16 14N 01E		1433-114
1	1950-07-20	CLAPTON ET VIR		AUGUSTA		SE 17 14N 01E		1371-590
1	1950-08-28	HODGE ET AL		LILLIAN YA		SW 17 14N 01E		1422-554
1	1950-07-13	ROGERS ET UX		ED		SE 18 14N 01E		1370-247
1	1953-03-23	CANADA		C. E.		SW 18 14N 01E		1680-620
1	1950-06-22	CANADA ET UX		C. EDWARD		SW 18 14N 01E		1358-281
1	1963-11-18	ARMSTRONG ET AL		DAISY M.		NE 21 14N 01E		2984-691
1	1963-11-18	BRITTON ET UX		TIM		NE 21 14N 01E		2984-692
1	1964-01-30	JACKSON		GEORGE W.		SE 21 14N 01E		3009-456
1	1930-02-14	LOVELL ET UX		WM. E.		SE 21 14N 01E		35-888

BOOK 7558 PAGE 1364

LINE TYPE	DATE	GRANTOR	FIRST NAME	E X H I B I T	GRANTEE	FIRST NAME	PAGE:	LEGAL DESCRIPTION	BOOK & PAGE
1	1930-06-16	NK&T		ONG			4	SE 21 14N 01E	OF 7
1	1971-01-21	STATE OF OKLAHOMA		ONG				SE 21 14N 01E	
1	1929-06-24	STATE OF OKLAHOMA		ONG				SE 21 14N 01E	
1	1929-06-18	HARRIS ET UX	GEO. W.	ONG				NE 28 14N 01E	68-277
1	1929-04-18	SL&SF		ONG				NE 28 14N 01E	
1	1942-05-14	CARRIER ET AL	J. E.	ONG				SE 25 11N 01W	321-418
1	NONE	OKLAHOMA COUNTY COMMISSIONERS		ONG				SE 25 11N 01W	
1	1942-04-24	OKLAHOMA COUNTY COMMISSIONERS		ONG				SE 25 11N 01W	
1	1942-04-24	OKLAHOMA COUNTY COMMISSIONERS		ONG				SW 25 11N 01W	
1	NONE	OKLAHOMA COUNTY COMMISSIONERS		ONG				SW 25 11N 01W	
1	1942-04-11	SIMPSON ET AL	OSCAR C.	ONG				SW 25 11N 01W	321-386
1	1942-04-09	KASBAUM ET UX	WILLIAM H.	ONG				SE 34 11N 01W	321-385
1	NONE	OKLAHOMA COUNTY COMMISSIONERS		ONG				SE 34 11N 01W	
1	1949-06-16	OKLAHOMA COUNTY COMMISSIONERS		ONG				SE 34 11N 01W	
1	1942-04-24	OKLAHOMA COUNTY COMMISSIONERS		ONG				SE 34 11N 01W	
1	NONE	OKLAHOMA COUNTY COMMISSIONERS		ONG				SE 34 11N 01W	
1	1942-04-28	HARBELD	J. W.	ONG				NE 35 11N 01W	321-408
1	NONE	OKLAHOMA COUNTY COMMISSIONERS		ONG				NE 35 11N 01W	
1	1942-04-24	OKLAHOMA COUNTY COMMISSIONERS		ONG				NE 35 11N 01W	
1	1942-04-09	ROBERTSON ET AL	CLYDE E.	ONG				SE 35 11N 01W	321-383
1	1942-04-24	OKLAHOMA COUNTY COMMISSIONERS		ONG				SW 35 11N 01W	
1	NONE	OKLAHOMA COUNTY COMMISSIONERS		ONG				SW 35 11N 01W	
1	1942-04-08	PRIEST	HARRY W.	ONG				SW 35 11N 01W	321-384
1	1942-05-11	COMMISSIONERS OF THE LAND OFFI		ONG				NW 36 11N 01W	

BOOK 7558 PAGE 1365

LINE TYPE	DATE	GRANTOR	EXHIBIT	GRANTEE	RHD037A	PAGE:	OF
					FIRST NAME	LEGAL DESCRIPTION	BOOK & PAGE
1	1960-08-04	COMMISSIONERS OF THE LAND OFFI	ONG			NW 36 11N 01W	2520-354
1	1942-04-24	OKLAHOMA COUNTY COMMISSIONERS	ONG			NW 36 11N 01W	
1	NONE	OKLAHOMA COUNTY COMMISSIONERS	ONG			NW 36 11N 01W	
1	1950-06-21	BARNETT	ONG		LULA A.	SE 13 14N 01W	1368-565
1	1950-07-30	FRANK	ONG		FANNIE E.	SE 13 14N 01W	1401-747
1	1950-06-21	BARNETT	ONG		LULA A.	SW 13 14N 01W	1368-565
1	1950-08-31	JORDAN	ONG		A. R.	SE 14 14N 01W	1422-557
1	1950-08-31	JORDAN	ONG		A. R.	SW 14 14N 01W	1422-557
1	1950-08-31	JORDAN	ONG		A. R.	SW 14 14N 01W	1422-557
1	1950-07-20	REINHART	ONG		AGNES M.	SE 15 14N 01W	1371-589
1	1950-07-20	REINHART	ONG		MARY B.	SE 15 14N 01W	1371-588
1	1950-10-25	PIERSOL	ONG		LILLIE M.	SW 15 14N 01W	1433-111
1	1950-10-24	STATE OF OKLAHOMA	ONG			SE 16 14N 01W	1433-110
1	1950-02-31	BURTON(DISTRICT COURT)	ONG		JOHN F.	NE 19 14N 01W	6537-291
1	1993-12-14	ROBINS ET UX	ONG		RICHARD D.	NE 19 14N 01W	6537-291
1	1950-12-31	BURKS (DISTRICT COURT)	ONG		J. F.	NW 19 14N 01W	
1	1984-08-21	KENNARD ET UX	ONG		AUGUSTA C.	NW 19 14N 01W	5219-350
1	1951-05-18	GOLSON ET UX	ONG		EZRA M.	NE 20 14N 01W	1487-99
1	1950-09-28	GOLSON ET UX	ONG		EZRA M.	NE 20 14N 01W	1401-745
1	1928-01-24	HENSLEY	ONG		JOHN M.	NE 20 14N 01W	35-33
1	1951-03-16	HENSLEY	ONG		JOHN W.	NE 20 14N 01W	1465-214
1	1950-06-07	HENSLEY ET UX	ONG		JOHN M.	NE 20 14N 01W	1356-455
1	1950-05-23	BERRY ET AL	ONG		CORA	NW 20 14N 01W	1431-515
1	1928-01-24	GUYER	ONG		J. A.	SE 20 14N 01W	35-35
1	NONE	NONE	ONG			SW 20 14N 01W	



CIMARRON-KENDRICK LINE  
BOOK 3043 PAGE 482

111469  
EASEMENT

KNOW ALL MEN BY THESE PRESENTS, THAT HARVIN C. KOOP  
AND DANA KOOP his (Wife) WIFE in consideration of the sum of  
TEN AND NO/100

Dollars in hand paid, the receipt of which is hereby acknowledged,  
does hereby grant and warrant unto OKLAHOMA ESB ELECTRIC COMPANY an Oklahoma corporation, its successors and assigns,  
the right, privilege and authority to enter upon and erect, operate, maintain, and reconstruct a system of poles or metal towers, structures,  
wires and fixtures for the transmission of electric current and telephone and telegraph messages, including the right of ingress and egress to  
and from said system across adjoining lands of Grantors and the right to remove any structures or obstructions and to cut, trim or remove  
any trees which may at any time in the sole judgment of the Grantee interfere with or endanger said system or its maintenance and opera-  
tion, upon, under and across the following described real property and premises situated in OKLAHOMA County, state of Oklahoma  
to-wit:

THE NORTH 1/2 OF SECTION 14, TOWNSHIP 14 NORTH, RANGE 1 WEST,

ALONG AND WITH THE CENTERLINE OF AN ELECTRIC POWER TRANSMISSION LINE  
APPROXIMATELY 65 FEET NORTH OF THE SOUTHEAST CORNER OF THE ABOVE DESCRIBED LAND  
AND EXTENDING IN A WESTERLY DIRECTION TO A POINT APPROXIMATELY 65 FEET NORTH OF  
THE SOUTHWEST CORNER OF THE ABOVE DESCRIBED LAND.

ALL TREES CUT OR REMOVED BY GRANTEE SHALL BE LOGGED, LOGS CUT TO POST LENGTH  
AND LEFT ALONG OUTER EDGES OF THE RIGHT OF WAY; TREE TRIMMINGS AND BRUSH SHALL  
BE DISPOSED OF BY BURNING.

Additional payment will be made upon completion of the line construction at the rate of \$2.00 for each wood or metal  
tower structure in non-cultivated land and \$100.00 for each wood or metal tower structure in cultivated land.

Physical damage to the surface of the land, grass, fences and planted crops, exclusive of trees, caused by construction, maintenance, or  
repair work on said system to be paid on completion of the work.

Grantors further covenant and agree that no building or other structure shall ever be erected within 65 feet of the center  
line of said system unless the written consent of the Grantee is first obtained, and that grantee shall have the right to control the growth  
of brush and trees in such area by application of herbicides or other chemicals.

The rights and privileges above granted shall continue as long as same are used or needed for the transmission of electric current or  
telephone and telegraph messages; but should the grantee remove its property from the premises, and abandon the right of way herein  
granted, then this grant shall become null and void.

SIGNED AND DELIVERED THIS 5 day of FEBRUARY 1964

WITNESS:

*Harvin C. Koop*  
HARVIN C. KOOP

*Dana Koop*  
DANA KOOP

ACKNOWLEDGMENT

STATE OF OKLAHOMA, OKLAHOMA COUNTY, SS

Before me, a Notary Public in and for said County and State, on this 6 day of FEBRUARY 1964  
personally appeared HARVIN C. KOOP and DANA KOOP

DANA KOOP to me known to be the identical persons who executed the within  
and foregoing instrument and acknowledged to me that they executed the same as their free and voluntary act and deed and for the uses and  
purposes therein set forth.

In Witness Whereof, I have hereunto set my hand and notarial seal the day and year first above written.

My Commission expires JANUARY 2 1968 Notary Public

Imp Reg 63-9349 Ex 93156 JD 9665 (Draft No. 526) File No.

STATE OF OKLAHOMA, OKLAHOMA COUNTY, SS: THIS INSTRUMENT WAS FILED FOR RECORD ON PAGE 482  
THE 6 DAY OF May 1964, AT 2:50 O'CLOCK P.M. AND DULY RECORDED.  
JOE MATTOX, COUNTY CLERK FEE \$50 BY *Harvin C. Koop* DEPUTY. W

BOOK 6759 PAGE 1092

WHEN RECORDED MAIL TO:  
OKLA. GAS & ELECTRIC COMPANY  
P.O. BOX 321, M/C 1107  
OKLAHOMA CITY, OK 73101-0321

PARTIAL RELEASE OF EASEMENT

KNOW ALL MEN BY THESE PRESENTS:


That OKLAHOMA GAS AND ELECTRIC COMPANY, an Oklahoma corporation, in consideration of the sum of One Dollar (\$1.00) and other good and valuable considerations, the receipt of which is hereby acknowledged, hereby disclaims, relinquishes and releases all of its right, title or interest in and to a part of that certain easement executed by MARVIN C. KOOP and DANA KOOP, husband and wife, to Oklahoma Gas and Electric Company, dated February 8, 1964, recorded in Book 3043 at Page 482 of the records of Oklahoma County, Oklahoma, LESS AND EXCEPT the following described property situated in Oklahoma County, State of Oklahoma, to-wit:

The South One Hundred Thirty (130) feet of the North Half of Section 14, Township 14 North, Range 1 West, T.M.

In Witness Whereof, Oklahoma Gas and Electric Company has caused this instrument to be executed by its duly authorized officers on this 9th day of June, 1995.

OKLAHOMA GAS AND ELECTRIC COMPANY,  
an Oklahoma corporation

By Melvin D. Bowen, Jr.  
Melvin D. Bowen, Jr.  
Vice President, Power Delivery



ACKNOWLEDGMENT


STATE OF OKLAHOMA )  
                          ) SS  
COUNTY OF OKLAHOMA )

DOC NUMBER 9507227  
BOOK 6759  
PAGES 1092 - 1092  
TIME 08:40:30  
FEE 1.00  
06/28/95  
JOHN J GARVEY  
OKLAHOMA COUNTY CLERK  
RECORDED AND FILED

Before me, a Notary Public within and for said County and State, on this 9th day of June, 1995, personally appeared Melvin D. Bowen, Jr., to me known to be the identical person who subscribed the name of Oklahoma Gas and Electric Company, maker thereof, to the within and foregoing instrument as its vice President, Power Delivery, and acknowledged to me that he executed the same as his free and voluntary act and deed and as the free and voluntary act and deed of said corporation for the uses and purposes therein set forth.

Witness my hand and seal the day and year last above written.

My Commission Expires:



Kelly L. Hamilton  
Notary Public

ORIGINAL 8

FILED

Washita County, Oklahoma

FEB 17 1984

*Wanda Clark*  
COUNTY CLERK

WHEN RECORDED MAIL TO  
NAME AL PARSONS  
ADDRESS 6021 N. ROBINSON Fm 400  
CITY & STATE OKC, OK 73102

43872  
BOOK 340 PAGE 603

ASSIGNMENT

THIS INDENTURE, made this 15th day of November, 1983, between AMERICAN TELEPHONE AND TELEGRAPH COMPANY, a New York corporation, for itself and as successor in interest to AMERICAN TELEPHONE AND TELEGRAPH COMPANY OF THE INDIAN TERRITORY, an Oklahoma corporation, party of the first part, and SOUTHWESTERN BELL TELEPHONE COMPANY, a Missouri corporation, party of the second part,

WITNESSETH

That the party of the first part, in consideration of ONE DOLLAR (\$1.00) and other good and valuable consideration to it paid by the party of the second part, the receipt whereof is hereby acknowledged, does hereby grant, convey, assign, transfer and set over, but without warranty, unto the party of the second part, its successors and assigns, lessees and agents, all rights, privileges and easements which the party of the first part has or may have by virtue of the grants, deeds, indentures, agreements and receipts hereinafter set forth, to construct, operate, maintain, replace and remove communications systems upon, over and under the lands described in said instruments and crossed by or adjacent to the first party's Oklahoma City-Tulsa "A" and "B" Cables in various counties in the State of Oklahoma, as set forth hereinafter, the nature and extent of said rights, privileges and easements and the lands affected thereby being more particularly described in the following grants, deeds, indentures, agreements and receipts, the originals of which are delivered to the party of the second part simultaneously with these presents:

Oklahoma City-Tulsa "A" Cable

Oklahoma County

<u>First Party's Register Number</u>	<u>Grantor</u>	<u>Date</u>	<u>Recording Book</u>	<u>Page</u>
380639	Ervin C. Ogle	02-17-59		
<u>Lincoln County</u>				
309592	John Murphy	07-24-41		
384706	John Murphy	12-10-60		
<u>Creek County</u>				
384703	G. C. Howell	12-08-60		

Continued

145 \*\*\*\*\*35.00 M  
9900 04-06-84

BOOK 940 PAGE 604

Oklahoma City-Tulsa "A" Cable (Continued)Creek County (Continued)

<u>First Party's Register Number</u>	<u>Grantor</u>	<u>Date</u>	<u>Recording</u>	
			<u>Book</u>	<u>Page</u>
384701	Paul Gilmore	12-08-60		
384702	Lloyd Hammons	12-07-60		
384705	Leslie P. Melton	12-07-60		
384707	John Patton, Jr.	12-07-60		
384700	Frank A. Dale	12-08-60		
384704	Clyde Jones	12-12-60		
384708	W. C. Root	12-12-60		
360886	Eldon E. Hellard, et al	10-18-49		
360887	Eldon E. Hellard, et ux	12-06-51	639	532
360887	Eldon E. Hellard	02-15-52		
360887	Eldon E. Hellard, et ux	05-04-53		
360893	Arthur Mercer	11-13-51		
360895	Glen Stice, et al	12-05-51		
370873	Harry Louis Meyer, et al	05-11-53		
370873	John H. Gilbert	05-25-53		
360888	Ruth Meadors Howell, et vir	07-25-51		
360896	Homer Strain	07-24-51		
360894	Will Rogers, et ux	09-12-51		

Oklahoma City-Tulsa "B" CableOklahoma County

317649	Oklahoma County Commissioners	03-31-41		
304202	Bessie Moore Williams, et vir	02-19-41		
304202	Bessie Moore Williams, et vir	03-24-41	462	322
304202	L. O. Rainbow	06-10-41		
304202	E. Wilcoxon	04-15-41		
304202	Bessie Moore Williams	04-19-41		
306603	C. P. Taylor, et ux	02-21-41		
306603	Clarence P. Taylor, et ux	03-08-41	397	484
306603	Clarence P. Taylor, et ux	03-08-41		
306603	C. P. Taylor	05-12-41		



Oklahoma City-Tulsa "B" Cable (Continued)Oklahoma County (Continued)

First Party's Register Number	Grantor	Date	Recording	
			Book	Page
306603	Local Federal Savings and Loan Association of Oklahoma City	03-21-41	433	188
304194	Wanda Robison, et ux	02-18-41		
304194	Wanda Robison, et ux	03-18-41	463	63
304194	E. L. Findlay, et al	04-28-41		
340136	Curtis Hicks, et al	04-06-46		
304194	American Telephone and Telegraph Company and Independent School District No. 89 of Oklahoma County	06-20-60		
306586	Tom Shaw, Executor of the Estate of J. W. Shaw	03-04-41	435	226
306586	John Boyles	04-20-41		
304201	Shelby Dodd	02-24-41	444	284
304201	Mrs. J. A. Hill	05-29-41		
306539	J. C. Goodridge, et ux	02-17-41		
306539	J. C. Goodridge, et ux	03-24-41	462	437
306539	M. A. Swatek	03-25-41	462	435
306539	J. C. Goodridge	04-24-41		
306539	J. C. Goodridge	06-30-41		
306588	S. H. Shirley, et ux	02-17-41		
306588	S. H. Shirley, et ux	03-24-41	435	226
306588	Charles H. Kruger, et ux	03-26-41	433	203
306588	Frank Trooper	04-10-41	464	24
306588	E. Breedlove	04-28-41		
304200	Lelah Kramer	02-26-41		
304200	Lelah Kramer	03-21-41	462	332
304200	Lelah Kramer	03-21-41		
304200	Republic Life Insurance Company	03-21-41	462	328
306562	John E. Kramer, et ux	02-26-41		
306562	John E. Kramer, et ux	03-21-41	462	277
306562	John E. Kramer, et ux	03-21-41		

Oklahoma City-Tulsa "B" Cable (Continued)Oklahoma County (Continued)

<u>First Party's Register Number</u>	<u>Grantor</u>	<u>Date</u>	<u>Recording</u>	
			<u>Book</u>	<u>Page</u>
304190	E. E. Lehmer, et al	03-11-41	463	64
304190	Willis I. Lehmer, et al	03-11-XX		
304190	H. B. Lehmer	04-25-41		
304190	American Telephone and Telegraph Company and American- First Title & Trust Company	08-06-62	2810	341-344
304186	Hattie Burton	02-14-41		
304186	Hattie Burton	03-14-41	433	187
304186	E. S. Sutton	04-24-41		
306530	Harry B. Fisher, et ux	02-17-41		
306530	Harry B. Fisher, et ux	03-20-41	462	248
306530	Frank Rozak, et ux	04-07-41		
306530	Frank Rozak, et ux	04-10-41		
304192	Virgie G. Pigg, et vir	03-11-41	444	283
306612	Mrs. Sarah Turk	02-25-41		
306612	Sarah Turk	03-03-41	462	276
306612	D. H. Burrows	05-12-41		
304187	Harry E. Crum	02-13-41		
304187	Harry E. Crum	03-14-41	397	482
304193	E. S. Poole, et ux	02-14-41		
304193	E. S. Poole, et ux	03-14-41	397	482.
304193	E. S. Poole	04-23-41		
306541	C. W. Harper	05-22-41		
304188	Arthur D. Goodwin	03-24-41	462	323
304188	H. W. Patterson	06-02-41		
304189	John W. Hill, et ux	02-13-41		
304189	John W. Hill, et ux	03-15-41	462	263
304189	J. W. Hill	05-02-41		
304185	Ruth Ann Bryant, et vir	02-17-41		
304185	Ruth Ann Bryant, et vir	03-18-41		
304185	Winford Riddles	04-15-41	462	254

- 4 -

Continued

Oklahoma City-Tulsa "B" Cable (Continued)Oklahoma County (Continued)

First Party's Register Number	Grantor	Date	Recording	
			Book	Page
304191	H. F. Mahler, et ux	02-14-41		
304191	H. F. Mahler, et ux	03-12-41	462	261
304195	B. F. Stewart, et ux	03-11-41	432	215
304195	H. C. Decker	05-13-41		
306610	Lillie May Trooper, et al	03-28-41	462	430
306610	Frank Burchfield	06-02-41		
306610	Ray Ward	05-13-41		
306589	Janie Evans Smith, et al	02-28-41		
306589	Earl Miller, et al	04-30-41	434	294
306589	The First National Bank Jones, Oklahoma	04-17-41	434	292
306589	H. F. Freeman	04-15-41		
306589	Janie Smith By N. N. Evans, Agent	06-02-41		
306512	Guy Cargill, et ux	02-04-41		
306512	Guy Cargill, et ux	03-11-41	462	262
306512	Guy Cargill	05-19-41		
306512	Mollie Shirley	04-10-41	464	20
306511	A. L. Cargill, et ux	02-11-41		
306511	A. L. Cargill, et ux	03-24-41	462	438
306511	Guy Cargill	05-19-41		
306609	Lillie May Trooper	03-21-41	462	279
304184	Pete Atamanczyk, et ux	02-04-41		
304184	Pete Atamanczyk, et ux	03-07-41	397	483
304184	Pete Atamanczyk	06-24-41		
304184	Pete Atamanczyk	07-31-41		
304908	(1) Affidavit of Chief Engineer and Certificate of the President of American Telephone and Telegraph Company of the Indian Territory	04-30-42		
	(2) Application for Authority to Construct Oklahoma City-Tulsa "B" Cable Across Restricted Indian Lands	04-08-41		

Oklahoma City-Tulsa "B" Cable (Continued)Oklahoma County (Continued)

First Party's Register Number	Grantor	Date	Recording	
			Book	Page
304908 (3) (Cont'd.)	Resolution and List of Officers of American Telephone and Telegraph Company of the Indian Territory	04-03-41		
(4)	U. S. Department of Interior Receipt	05-08-41		
(5)	Blueprint Map and Approval by U. S. Department of Interior	06-16-41		
308811	W. E. Mohlman (Indian Lands)	05-13-41		
304240	John Weinzirl, et ux	02-06-41		
304240	John Weinzirl, et ux	03-11-41	462	265
304240	Elmer Tiller, et al	05-22-41		
300640	H. C. Baade	02-17-59		
304239	H. H. Beamer, et ux	02-14-41	444	256
304239	H. H. Beamer, et ux	05-22-41		
304235	T. J. Rowlen, et ux	02-05-41		
304235	T. J. Rowlen, et ux	03-05-41	444	257
304235	T. J. Rowlen, et ux	06-11-41		
306533	A. R. Frisbie, et ux	02-04-41		
306533	A. R. Frisbie, et ux	03-07-41	460	334
306533	Commissioners of The Land Office of The State of Oklahoma	04-07-41	465	98
306533	A. R. Frisbie, et ux	05-23-41		
304232	Pearl E. McCain	02-07-41		
304232	Pearl E. McCain	03-06-41	432	210
304232	F. Alvin Davis, et al	05-23-41		
304233	Mollie A. Pendley, et vir	02-13-41		
304233	Mollie A. Pendley, et vir	02-20-41	462	130
304233	W. S. McGee, et ux	05-21-41		
304237	Theresa Woloszyn, et al	02-06-41		
304237	Theresa Woloszyn, et al	03-25-41	462	324
304237	Josephine Woloszyn, et al	05-22-41		
304234	Mrs. Teasa D. Perisho	02-07-41		

BOOK 940 PAGE 600

BOOK 5153 PAGE 637

Oklahoma City-Tulsa "B" Cable (Continued)Oklahoma County (Continued)

<u>First Party's Register Number</u>	<u>Grantor</u>	<u>Date</u>	<u>Recording</u>	
			<u>Book</u>	<u>Page</u>
304234	Tessa D. Perisho	03-06-41	460	334
304234	Felix Fortelny, et al	05-21-41		
304231	Felix Fortelny, et ux	02-17-41	460	333
304231	Felix Fortelny, et ux	05-22-41		
304238	Ike Wyskup	02-05-41		
304238	Ike Wyskup	03-05-41	444	255
304238	Tony Wyskup, et ux	05-26-41		
340148	Anton Wyskup	11-06-46		
306535	Max Geissler, et ux	02-04-41		
306535	Max Geissler, et ux	03-12-41	433	186
306535	Max Geissler, et ux	05-26-41		
306535	Gladys Tansel	04-23-41	434	333
340135	Max Geissler, et ux	11-06-46		
304236	J. J. Ward, et ux	02-06-41		
304236	J. J. Ward, et ux	03-12-41	433	186
304236	J. J. Ward, et ux	05-26-41		
306519	W. H. Balthorp, Receiver	04-03-41	475	224
306519	Gust Geisler, et al	05-26-41		
<u>Lincoln County</u>				
304165	Vira E. Evans, et vir	02-11-41	120	492
304166	Mrs. Fannie Garlin, et vir	02-12-41		
304166	Fannie Garlin, et vir	02-20-41	120	491
304166	Henry Geisler, et ux	06-02-41		
304172	Opal Simpson	02-12-41		
304172	Opal Simpson	03-12-41	120	537
304172	Roy Ward	03-14-41	120	530
304172	Opal Simpson	06-02-41		
306545	David Herrold, et ux	02-10-41		
306545	David H. Herrold, et ux	03-12-41	120	534

BOOK 340 PAGE 610

Oklahoma City-Tulsa "B" Cable (Continued)Lincoln County (Continued)

<u>First Party's Register Number</u>	<u>Grantor</u>	<u>Date</u>	<u>Recording</u>	
			<u>Book</u>	<u>Page</u>
306545	Commissioners of The Land Office of The State of Oklahoma	04-07-41	120	637
306545	David Herrold, et ux	06-02-41		
304171	Herman Seebeck	02-10-41		
304171	Herman Seebeck	03-13-41	120	535
304171	Herman Seebeck	06-03-41		
340144	Fritz W. Seebeck	11-06-46		
306516	Commissioners of The Land Office of The State of Oklahoma	03-10-41	120	547
306516	Fritz Seebeck, et ux	06-03-41		
306516	Walter Mullenore, et ux	06-03-41		
340142	Woodrow Mullenore	07-11-46		
304164	Courtland M. Feuquay, et al	03-12-41	120	536
304164	Courtland M. Feuquay, et al	03-12-41		
304164	S. B. Logan, Administrator of the Estate of Edith W. Holland, deceased	03-12-41	120	539
304164	Walter Mullenore, et ux	06-03-41		
304163	W. W. Becker, et ux	02-11-41		
304163	W. W. Becker, et ux	03-13-41	120	536
304163	Ray Ward	03-14-41		
304163	Walter Becker, et ux	06-05-41		
304170	Willie L. Qualls, et ux	02-14-41		
304170	Willie L. Qualls, et ux	03-13-41	120	535
304170	Bert Brown, et ux	06-04-41		
304169	Andrew Orr, et ux	02-11-41	120	492
304169	William Orr, et ux	06-04-41		
304168	F. M. Hughes, et ux	02-11-41		
304168	F. M. Hughes, et ux	03-13-41	120	528
304168	Ray Ward	03-14-41	120	528
304168	Lucy Adams	03-17-41	120	529
304168	F. M. Hughes, et ux	06-05-41		

Oklahoma City-Tulsa "B" Cable (Continued)Lincoln County (Continued)

<u>First Party's Register Number</u>	<u>Grantor</u>	<u>Date</u>	<u>Recording</u>	
			<u>Book</u>	<u>Page</u>
304168	F. M. Hughes, et ux	06-05-41		
332342	Frank Hughes	07-05-45		
340137	F. M. Hughes, et al	02-28-46		
304167	Mary H. Godard	02-17-41	120	496
306531	John L. Ford, et ux	02-11-41		
306531	John L. Ford, et ux	03-17-41	120	559
306531	John L. Ford, et ux	03-17-41	120	546
306531	John L. Ford	05-14-41		
306531	Oman Ford	05-14-41		
306531	Loyd Collier	05-16-41		
306527	Leota Eidson	02-11-41		
306527	Leota Eidson	03-19-41	120	547
306527	D. E. Collier	05-13-41		
304269	Geo. B. Danker, et ux	02-20-41	120	518
304269	D. E. Collier	05-13-41		
304269	Geo. B. Danker, et ux	08-16-41		
306564	W. T. McCoy	02-11-41		
306564	W. T. McCoy	03-17-41	120	559
306564	W. T. McCoy	05-16-41		
306525	E. B. Duncan, et ux	02-12-41		
306525	Eugene B. Duncan, et ux	03-17-41	120	560
306525	Eugene B. Duncan	05-16-41		
306574	O. M. Newby	02-11-41		
306574	O. M. Newby	03-31-41		
306574	O. M. Newby	06-05-41		
311909	O. M. Newby	11-24-41		
306526	R. Duncan, et ux	02-12-41		
306526	Russell Duncan, et ux	03-17-41	120	561
306526	Russell Duncan	06-17-41		
311904	R. Duncan	11-24-41		

## Oklahoma City-Tulsa "B" Cable (Continued)

## Lincoln County (Continued)

First Party's Register Number	Grantor	Date	Recording	
			Book	Page
304529	Zep Stanley, et ux	02-18-41	120	538
304529	Herbert Williams	05-14-41		
306571	Anna S. Moulin, et al	03-26-41	121	610
306571	Anna S. Moulin, et al	04-16-41		
306571	Mrs. Clara Osterman, et vir	07-18-41		
306571	Clara Osterman, et vir	04-22-41		
306571	Albert F. Freyer, et ux	02-18-41		
306571	Mrs. Leona Freyer, et vir	04-22-41		
306571	Edward Freyer, et al	04-05-41		
306571	Willie L. Qualls	05-16-41		
306571	John Piepke, Administrator of Selma Freyer Estate	06-23-41		
306506	Herbert Brown, et al	03-19-41	120	561
306506	Herbert Brown by John Brown, Agent	05-16-41		
306508	John Brown, et ux	02-10-41		
306508	John Brown, et ux	03-17-41	120	557
306508	John Brown	06-17-41		
384697	Ernest Brown	12-09-60		
384697	Ernest Brown	02-08-62		
306537	Henry H. Gessmann, et ux	02-10-41		
306537	Henry Gessmann, et ux	03-19-41	120	557
306537	Henry Gessmann	05-18-41		
306514	Guy F. Chandler, et ux	02-14-41		
306514	Guy F. Chandler, et ux	03-17-41	120	562
306514	The Union National Bank of Chandler	03-19-41	120	566
306514	Dennis Ingram, et al	05-18-41		
306553	Joe Jones, et ux	02-10-41		
306553	Joe W. Jones, et ux	04-10-41	120	615
319247	J. W. Jones	05-21-41		
306616	J. E. Yancey, et ux	02-10-41		



Oklahoma City-Tulsa "B" Cable (Continued)Lincoln County (Continued)

<u>First Party's Register Number</u>	<u>Grantor</u>	<u>Date</u>	<u>Recording</u>	
			<u>Book</u>	<u>Page</u>
306616	J. E. Yancey, et ux	03-19-41	120	558
306616	James E. Yancey	06-17-41		
304258	Chris Heffner, et ux	02-28-41	120	521
304258	Stanley Smith	05-22-41		
306584	Fannie Rowe	02-10-40		
306584	Fannie Rowe	03-17-41	120	565
306584	The Union National Bank of Chandler	03-19-41	120	566
306584	Stanley Smith	05-22-41		
306611	C. E. Truax, et ux	02-07-41		
306611	C. E. Truax, et ux	03-19-41	120	555
306611	C. E. Truax, et ux	05-21-41		
306600	M. N. Steele, et al	02-10-41		
306600	Cleve Bell	03-14-41		
306600	Minnie Steele, et al	03-19-41	120	556
306600	M. N. Steele	05-21-41		
306602	Mrs. W. J. Tacker, et al	02-07-41		
306602	Tennie Tacker, et al	03-19-41	120	564
306602	M. J. Bridge	06-24-41		
306602	Tennie Tacker	06-26-41		
306557	John E. Kennedy, et ux	02-08-41		
306557	John E. Kennedy, et ux	03-20-41	120	549
306557	G. W. Callahan	06-20-41		
306557	Geo. Tilley, et al	06-20-41		
306557	Price Walters, et al	06-20-41		
306542	H. Hellman, et ux	02-06-41		
306542	Henry Hellman, et ux	03-17-41	120	550
306542	J. L. Wilson	06-24-41		
306591	Willard Sowards, et al	03-26-41	120	635
306591	Willard Sowards	07-01-41		
384710	Willard Sowards	12-09-60		

Oklahoma City-Tulsa "B" Cable (Continued)Lincoln County (Continued)

<u>First Party's Register Number</u>	<u>Grantor</u>	<u>Date</u>	<u>Recording</u>	
			<u>Book</u>	<u>Page</u>
304181	Walter B. Lindsey	06-17-41		
304181	S. D. Watkins	06-17-41		
304178	Estelle Hoffman	03-05-41	120	509
304182	Don Whistler, et ux	02-26-41	120	490
304182	Ed Rankins	06-03-41		
304179	Georgie E. Logan, et vir	02-24-41		
304179	Georgie E. Logan, et vir	03-17-41	120	538
304179	Ida B. Hopkins	04-08-41	120	616
304179	W. E. Kitching	06-03-41		
304179	J. A. Houser	06-03-41		
304175	Anna L. Conrad, et vir	02-24-41		
304175	Anna L. Conrad, et vir	03-07-41	120	508
304175	Anna L. Conrad, et vir	06-21-41		
304175	L. F. Tatum	06-20-41		
319246	B. E. Curry, et ux	03-03-41	120	508
304176	Alma Daniels	02-25-41		
304176	Alma Daniels	03-13-41	120	529
304176	C. E. Childress	06-02-41		
304177	Alice M. Dummire	02-28-41	120	491
304173	J. W. Adams, et ux	02-24-41		
304173	J. W. Adams, et ux	03-08-41	120	529
304173	John Clarkson	06-02-41		
304180	Harvey Waller	03-13-41	120	530
304180	Charles Conner, Jr.	05-22-41		
304183	Geo. L. Wright	03-10-41	120	519
304183	Chas. F. Conner	06-11-41		
222581	St. Louis-San Francisco Railway Co. (Exhibit A, No. 5-X-650)	03-05-41		
304174	Mollie Branscomb	02-25-41		
304174	Mollie Branscomb	03-18-41	120	538

Oklahoma City-Fulda "B" Cable (Continued)Lincoln County (Continued)

<u>First Party's Register Number</u>	<u>Grantor</u>	<u>Date</u>	<u>Recording</u>	
			<u>Book</u>	<u>Page</u>
384710	Willard Sowards	12-09-60		
222581	St. Louis-San Francisco Railway Company (Exhibit A, No. 5-X-649)	03-05-41		
306583	C. P. Rickard, et ux	02-06-41		
306583	C. P. Rickard, et ux	03-19-41	120	550
306583	C. P. Rickard	06-23-41		
306507	Jack Brown, et ux	02-07-41		
306507	Jack Brown, et ux	03-17-41	120	551
306507	Jack Brown	06-19-41		
319248	Orlin Lockhart	02-07-41		
319248	Wilbur Lockhart	03-04-41		
319248	Claude Fisher	03-11-41		
319248	Mrs. Alta Albin	03-08-41		
319248	Orlin Lockhart	03-14-41	120	518
306581	Joe H. Redus	06-19-41		
306522	Jo Lu Cull, et vir	02-06-41		
306522	Jo Lu Cull, et vir	03-19-41	120	551
306522	Jo Lu Cull, et vir	03-19-41		
306517	Commissioners of The Land Office of The State of Oklahoma	03-10-41	120	562
306517	Ray Marshall	06-11-41		
306517	E. H. Nickell	06-21-41		
306517	James A. Gillian	06-27-41		
306517	Jack Massie	05-29-41		
306517	Commissioners of The Land Office of The State of Oklahoma	03-25-46		
306538	James A. Gillian	06-27-41		
340143	E. H. Nickell	07-18-46		
222581	St. Louis-San Francisco Railway Company (Exhibit A, No. 5-X-653)	03-11-41		
304181	S. D. Watkins, et ux	02-24-41		
304181	S. D. Watkins, et ux	03-07-41	120	509

Oklahoma City-Tulsa "B" Cable (Continued)Lincoln County (Continued)

<u>First Party's Register Number</u>	<u>Grantor</u>	<u>Date</u>	<u>Recording</u>	
			<u>Book</u>	<u>Page</u>
304174	Chas. F. Conner	06-10-41		
306607	Earl Tislow, et ux	02-27-41		
306607	Earl Tislow, et ux	03-21-41	120	552
306607	Earl Tislow	06-16-41		
306567	Sarah E. McMurtry	02-27-41		
306567	Sarah E. McMurtry	03-21-41	120	552
306567	J. W. McMurtry, et al	06-30-41		
306555	Joe Kalka, et al	02-27-41		
306555	Joe Kalka, et al	03-21-41	120	553
306555	Irvin Kalka, et al	06-30-41		
314691	William A. Roberts, et al	03-04-41		
314691	William A. Roberts, et al	01-13-42	124	152
306540	C. O. Hall	06-30-41		
306558	S. D. Key, et ux	02-27-41		
306558	S. D. Key, et ux	03-21-41	120	554
306558	S. D. Key, et ux	07-01-41		
306597	Horace Sporleder	02-28-41		
306597	Horace Sporleder	03-21-41	120	554
306597	Horace Sporleder	06-17-41		
306595	Charles F. Sporleder, et ux	02-28-41		
306595	Charles F. Sporleder, et ux	03-21-41	120	558
306595	Charles Sporleder, et ux	06-18-41		
304261	Bessie Luckenbill, et al	03-03-41	120	510
304261	R. L. Craycraft	06-24-41		
306560	K. K. Kimball, et ux	02-28-41		
306560	Kenneth K. Kimball, et ux	03-21-41	120	555
306560	Commissioners of The Land Office of The State of Oklahoma	04-07-41	120	636
306560	K. K. Kimball, et ux	06-24-41		
	Atchison, Topeka and Santa Fe Railway Company (Exhibit A, No. 5-X-654)	03-11-41		

Oklahoma City-Tulsa "B" Cable (Continued)Lincoln County (Continued)

First Party's Register Number	Grantor	Date	Recording	
			Book	Page
306524	Carl Doughty, et ux	02-25-41		
306524	Carl Doughty, et ux	03-31-41	120	601
306524	E. O. Blakley	04-01-41	120	601
306524	Carl Doughty, et ux	06-24-41		
306598	William Sporleder	02-24-41		
306598	William T. Sporleder	03-31-41	120	596
306598	William Sporleder	06-18-41		
304260	Grace E. Carney, et vir	03-06-41	120	511
304260	Julius Sporleder, et ux	06-18-41		
306549	Peter M. Imel, et ux	02-20-41		
306549	Peter M. Imel, et ux	04-01-41	120	597
306549	Peter M. Imel, et ux	04-01-41		
306549	Commissioners of The Land Office of The State of Oklahoma	04-07-41	120	637
306549	Peter M. Imel, et al	06-19-41		
332341	P. M. Imel	08-14-45		
306596	Clarence Sporleder	02-28-41		
306596	Clarence Sporleder	03-31-41	120	597
306596	Clarence Sporleder	06-17-41		
306592	Willard Sowards, et ux	03-26-41	120	596
306592	Willard Sowards	07-01-41		
306518	Commissioners of The Land Office of The State of Oklahoma	03-10-41	120	563
306518	Willard Sowards	07-01-41		
306529	Federal Life Insurance Company	03-24-41	120	598
306529	W. S. Satterfield	03-25-41		
306529	W. S. Satterfield, et ux	06-18-41		
306572	Martha Murphy	02-26-41		
306572	Martha Murphy	04-01-41	120	598
306572	Martha Murphy, et al	07-24-41		

Oklahoma City-Tulsa "B" Cable (Continued)Lincoln County (Continued)

<u>First Party's Register Number</u>	<u>Grantor</u>	<u>Date</u>	<u>Record or</u>	
			<u>Book</u>	<u>Page</u>
306573	Martha Murphy	02-26-41		
306573	Martha Murphy	04-01-41	120	600
306573	Martha Murphy, et al	07-24-41		
306599	Laura M. Spurgeon	03-19-41	120	600
306548	Peter M. Imel, et ux	02-28-41		
306548	Peter M. Imel, et ux	04-01-41	120	592
306548	Peter M. Imel, et ux	04-01-41		
306548	Commissioners of The Land Office of The State of Oklahoma	04-07-41	120	637
306548	Peter M. Imel, et al	06-19-41		
304263	Ernest Blumenthal, et al	02-28-41	120	587
304263	A. W. Adrinensens	06-05-41		
304267	Herman Turnbull, et ux	03-19-41	120	587
304268	James F. Worden, et ux	02-27-41	120	495
304268	Lester G. Wood, et al	06-11-41		
306885	Eliza George	03-08-48		
304264	S. P. Harmon, et ux	02-26-41	120	493
304264	S. P. Harmon, et ux	06-10-41		
319250	J. F. D. Walker	02-26-41	120	493
311908	Ralph V. Lacquement, et ux	06-11-41		
304265	H. W. Madding, et ux	02-26-41	120	494
304265	H. W. Madding, et ux	06-10-41		
304266	C. G. Mensch	02-26-41	120	495
304266	C. G. Mensch	06-11-41		
304262	J. W. Adams, et ux	02-24-41		
304262	J. W. Adams, et ux	03-08-41	120	534
304262	J. W. Adams	06-14-41		
304262	Carrie Murry by Jim Sample, Agent	07-11-41		
306601	City of Stroud, Oklahoma	05-12-41		
306532	John R. Foster, et al	02-07-41		

Oklahoma City-Tulsa "B" Cable (Continued)Lincoln County (Continued)

First Party's Register Number	Grantor	Date	Recording	
			Book	Page
306532	Grace Foster Miller, et vir	02-10-41		
306532	Geo. F. Foster	02-10-41		
306532	John R. Foster, et al	03-17-41	120	588
306532	Stroud City Schools	05-27-41		
340132	Geo. F. Foster	07-09-40		
306500	Jessie C. Bailey, et al	03-10-41		
306500	Fred W. Bailey, et ux	03-14-41		
306500	Ozro Stiles, et ux	03-17-41		
306500	Jeanett Gray, et vir	03-20-41		
306500	Elizabeth Bailey	03-21-41		
306500	Sadie Creighton	03-21-41		
306500	Alice Chinholm	03-22-41		
306500	A. R. Bailey	03-24-41		
306500	Jessie C. Bailey, et al	04-02-41	120	615
306500	E. D. Weatherford	05-27-41		
340127	Mrs. O. G. Bailey	07-14-40		
306547	Delbert Hopkins, et ux	02-11-41		
306547	Delbert Hopkins, et ux	03-17-41	120	565
308809	Delbert Hopkins	08-18-41		
306575	Walter F. Niccum, et ux	02-06-41		
306575	Walter F. Niccum, et ux	03-17-41	120	549
306575	Walter Niccum	05-27-41		
304257	Flora Knight, et vir	03-06-41	120	519
306504	James M. Blue	05-27-41		
306587	Shell Pipe Line Corporation	05-31-41		
319244	J. M. Blue	06-20-42		
340138	Lloyd Mahan	07-10-46		
306563	W. W. Loch	02-11-41		
306563	William W. Loch	04-04-41	120	614
306563	Will Wilther	05-27-41		
306563	James M. Blue	05-27-41		

Oklahoma City-Tulsa "B" Cable (Continued)Lincoln County (Continued)

<u>First Party's Register Number</u>	<u>Grantor</u>	<u>Date</u>	<u>Recording</u>	
			<u>Book</u>	<u>Page</u>
300641	E. K. White, et ux	10-23-58	374	428
300641	E. K. White	10-23-58		
304256	Alma H. Rittenhouse, et vir	03-10-41		
304256	The Evans Company	02-07-41		
304256	Mignon A. Rittenhouse	03-10-41		
304256	A. L. Foustee	03-10-41	120	520
304256	Thos. G. Andrews	03-10-41		
304256	Hunter M. Nixon	05-27-41		

Creek County

306523	D. G. Dodds	02-11-41	473	94
306523	G. Thomson, Jr.	03-10-41		
306523	Thomas Bowers by O. W. Bowers	02-11-41		
306523	J. W. Williamson	06-12-41		
304151	J. W. Stroud, Jr. by Chas. D. Stroud, Guardian	02-20-41	476	243
306576	W. H. Orr	03-31-41		
304833	The State Highway Commission of Oklahoma (Receipt and Licenses for 8 highway crossings)	03-24-41		
304230	Lorrender Woods, et al	03-06-41	479	404
304230	Lorrender Woods	03-06-41		
304207	Alvin L. Egnew, et al	02-26-41	476	416
306590	Owen M. Snook, et ux	02-06-41		
306590	Owen M. Snook, et ux	03-17-41	476	451
306590	Owen M. Snook	07-17-41		
306590	Federal Farm Mortgage Corporation	05-13-41	479	250
340145	M. Snook	07-10-46		
384769	Owen M. Snook	12-07-60		
304221	Chas. L. Orr, et al	03-18-41	473	622
304221	Frank Bollinger	05-30-41		
304227	R. A. Sellers	02-07-41		



500K 940 PAH 621

Oklahoma City-Tulsa "B" Cable (Continued)Creek County (Continued)

<u>First Party's Register Number</u>	<u>Grantor</u>	<u>Date</u>	<u>Recording</u>	
			<u>Page</u>	<u>Page</u>
304227	R. A. Sellers	03-18-41	473	560
304227	Frank Bollinger	05-30-41		
304227	E. W. Chandler	07-14-41		
304208	Frank Bollinger	07-10-46		
304208	Flora B. Egnew, et al	03-10-41	470	415
304208	Jay Langley	03-10-41		
304208	Leo Alley	04-10-41		
304213	E. E. Morany	02-08-41		
304213	E. E. Morany	03-22-41	473	621
304223	C. E. Owens	03-21-41	473	621
304908 (1)	Affidavit of Chief Engineer and Certificate of President of American Telephone and Telegraph Company of The Indian Territory	04-30-42		
(2)	Application for Authority to Construct Oklahoma City-Tulsa "B" Cable across Restricted Indian Lands	06-16-41		
(3)	Resolution and List of Officers of American Telephone and Telegraph Company of The Indian Territory	04-03-41		
(4)	List of Restricted Indian Lands and Schedule of Appraised Damages			
(5)	Two Linen Tracings of Cable Crossing Restricted Lands and Approval by U. S. Dept. of The Interior	12-29-41		
306577	William F. Parshall (Restricted Indian Lands)	04-08-41		
306577	Richard S. Redford, et al	04-08-41		
306577	Richard Redford	07-16-41		
304224	W. F. Parshall	02-06-41		
304224	W. F. Parshall	03-18-41	476	451
304224	Charles P. Taylor	05-02-41		
304224	W. F. Parshall	06-03-41		

Oklahoma City-Tulsa "B" Cable (Continued)

Creek County (Continued)

First Party's Register Number	Grantor	Date	Recording	
			Book	Page
304224	C. P. Taylor	06-05-41		
306515	Ilef L. Clester	05-01-41	476	581
306515	Ilef L. Clester	05-01-41		
304228	R. L. Simpson	02-25-41	476	398
304218	F. M. Miller	02-12-41		
304218	F. M. Miller	02-27-41	476	405
304218	F. M. Miller	02-27-41		
306593	Troy Spangler	04-08-41		
304214	Pearl B. Jackson, et vir	02-20-41	476	400
306550	Oscar C. Hubbard	05-05-41		
304219	Doris W. Neustadt, et al	03-10-41	473	529
304219	Walter Neustadt	03-10-41		
304206	Dave Daube	03-04-41	476	403
304211	G. C. Hall, et al	02-25-41	476	397
304211	Joseph Stepney	05-02-41		
306520	Oscar S. Coppedge	04-01-41	476	504
306520	Oscar S. Coppedge	04-01-41		
306520	Paul R. Whitstone	04-10-41		
306520	Paul R. Whitstone	06-16-41		
304216	W. W. Koonce, et ux	02-11-41	473	529
304216	W. W. Koonce, et ux	06-05-41		
304220	Oklahoma Natural Gas Company	03-21-41	473	620
304225	Green W. Patton, et al	02-14-41	476	405
304225	Hattie May Bryant	02-24-41		
304225	Charles Hunt, et ux	02-20-41		
304225	John Lewis, et ux	02-20-41		
304225	John P. Patton, Jr.	05-27-41		
304215	Rosie Jenkins	02-27-41	476	398
304215	Rosie Jenkins	05-27-41		
304212	Johnnie Lee Hawkins, et vir	02-27-41	476	450

BOOK 340 PAGE 623

Oklahoma City-Tulsa "B" Cable (Continued)Creek County (Continued)

<u>First Party's Register Number</u>	<u>Grantor</u>	<u>Date</u>	<u>Recording</u>	
			<u>Book</u>	<u>Page</u>
304226	L. C. Powell	03-01-41	470	399
304226	L. C. Powell	07-14-41		
222581	St. Louis-San Francisco Railway Company (Exhibit A, No. 5-X-65 <sup>h</sup> )	03-11-41		
304222	E. T. Orr, et ux	02-11-41		
304222	E. T. Orr, et ux	03-17-41	476	452
304222	E. T. Orr	06-05-41		
304205	H. W. Carman, et ux	02-12-41		
304205	H. W. Carman, et al	03-17-41	473	507
304205	H. W. Carman	06-05-41		
304204	I. L. Burton, et ux	02-12-41		
304204	I. L. Burton, et ux	03-17-41	476	452
304204	I. L. Burton	06-05-41		
304217	John C. Kunkel, Jr.	02-14-41	476	400
304217	John C. Kunkel, Jr. by W. T. Wright, Jr.	02-20-41		
304217	Luther Nash	05-29-41		
306606	Andrew Timmons (Restricted Indian Lands)	05-29-41		
306559	Robert Kilgore, et ux	02-11-41		
306559	Robert Kilgore, et ux	03-17-41	473	567
306559	Federal Farm Mortgage Corporation	04-16-41	476	360
306559	A. W. Wescott	06-20-41		
304229	Mrs. John M. Whiteley, et vir	02-11-41		
304229	Rena Jane Whiteley, et vir	03-17-41	473	569
304229	John M. Whiteley	06-20-41		
304203	Edith L. Anderson, et vir	02-11-41		
304203	Edith L. Anderson, et vir	03-17-41	476	453
304203	E. B. Anderson	06-20-41		
304210	W. M. Gilliam, et ux	02-12-41		
304210	W. M. Gilliam, et ux	03-17-41	473	568

Oklahoma City-Tulsa "B" Cable (Continued)

Creek County (Continued)

First Party's Register Number	Grantor	Date	Recording	
			Book	Page
308806	William M. Gilliam	07-23-41		
306510	Ed Burdick	05-14-41		
308812	E. W. Pierro (Restricted Indian Lands)	07-10-41		
304209	W. M. Gilliam, et ux	02-12-41		
304209	W. M. Gilliam, et ux	03-17-41	474	508
304209	W. M. Gilliam, et ux	12-26-44	510	53
311906	W. M. Gilliam	12-01-41		
306552	F. W. Jennings	03-31-41	475	94
306552	Robert L. Jennings	06-11-41		
306552	Brice Gemmill, et ux	02-10-45	510	340
304157	Robert L. Jones	02-15-41		
304157	Robert L. Jones	03-15-41	475	417
304157	H. T. Darnell	06-12-41		
304157	R. L. Shattuck	06-13-41		
306521	Roxie Anna Cotton, et al	03-22-41		
306521	Roxie Anna Cotton, et al	03-22-41		
306521	C. O. Owens	03-21-41	473	586
306521	Robert Cotton	06-30-41		
306521	Roxie Cotton	06-12-41		
384699	Robert C. Cotton	12-08-60		
360528	C. J. Escoe, et ux	02-13-41		
360528	C. J. Escoe, et ux	03-17-41	476	459
360528	C. J. Escoe	06-12-41		
340131	C. J. Escoe	07-16-46		
306502	Lula Hamilton, et al (Restricted Indian Lands)	06-16-41		
306534	Oscar Fugate, et ux	02-13-41		
306534	Oscar Fugate, et ux	03-XX-41	476	459
306534	Oscar Fugate, et al	06-25-41		
340133	Oscar Fugate	07-16-41		

Continued

BOOK 940 PAGE 625

BOOK 5153 PG 658

Oklahoma City-Tulsa "B" Cable (Continued)Creek County (Continued)

<u>First Party's Register Number</u>	<u>Grantor</u>	<u>Date</u>	<u>Recording</u>	
			<u>Book</u>	<u>Page</u>
304160	William L. Warnock	02-13-41		
304160	W. T. Kramer	02-28-41	473	530
304160	William L. Warnock	06-23-41		
306578	Dave Peavy (Restricted Indian Lands)	06-23-41		
306608	Bill Toles (Restricted Indian Lands)	06-23-41		
306505	H. A. Brown, et al.	03-13-41	476	463
306505	Jim Ceasar	06-13-41		
306505	Clara C. Brown, Guardian	07-07-41	473	572
304155	H. L. Eldridge	02-21-41	476	376
304155	George Hill	06-13-41		
360884	H. L. Eldridge	01-28-52		
360891	R. A. Krumme	01-25-52	643	6
304158	Robert L. Jones, et ux	02-15-41		
304158	Robert L. Jones, et ux	03-15-41	476	531
360889	Robert L. Jones	01-24-52		
387126	Winey Harjo	01-05-63		
393221	Winey Harjo	09-25-63		
308808	Yarma Harjo (Restricted Indian Lands)	06-13-41		
308807	Harvey W. Green (Restricted Indian Lands)	05-27-41		
308803	Ella Bremillian (Restricted Indian Lands)	06-26-41		
311907	Yarma Harjo (Restricted Indian Lands)	10-29-41		
304162	C. A. Mullens, et ux	02-19-41		
304162	C. A. Mullens, et ux	03-15-41	476	418
304162	C. A. Mullens	06-26-41		
306604	Emmitt R. Taylor, et ux	02-24-41	473	589
306605	Emmitt R. Taylor	06-30-41		
306543	I. T. Henry, et ux	02-24-41	476	461

Oklahoma City-Tulsa "B" Cable (Continued)Creek County (Continued)

<u>First Party's Register Number</u>	<u>Grantor</u>	<u>Date</u>	<u>Recording</u>	
			<u>Book</u>	<u>Page</u>
304161	J. M. Morgan	02-24-41	476	377
306501	J. E. Baker, et ux	02-25-41	476	462
306617	H. H. York, et ux	02-25-41	473	588
306617	H. H. York	06-26-41		
306617	J. E. Baker	06-27-41		
306617	H. H. York	06-26-41		
304153	John F. Cheatham, et ux	03-14-41	476	417
304153	John F. Cheatham	06-27-41		
306551	Tom Huskinson, et ux	02-25-41	476	461
306551	Tom Huskinson	07-08-41		
379316	Tom Huskinson	03-05-58		
304159	Albert Kelly, et ux	02-19-41	476	376
304159	J. H. Yearata	06-27-41		
304154	Community State Bank	02-19-41	476	375
304154	C. B. Geller, et al	07-07-41		
306569	C. H. Moore, et ux	02-20-41		
306569	C. H. Moore, et ux	03-17-41	473	587
306569	C. H. Moore	07-07-41		
306569	J. V. Coorley	07-07-41		
306569	American Telephone and Telegraph Company	07-31-75		
306613	D. H. Wheeler, et ux	03-20-41	476	460
306613	D. H. Wheeler	07-07-41		
306503	Ed Bishop, et ux	03-20-41	473	587
306503	Ed Bishop, et ux	03-20-41		
306503	Ed Bishop	07-18-41		
306614	O. W. Wheeler, et ux	02-20-41		
306614	O. W. Wheeler	07-16-41		
304156	Estate Land Company	02-14-41		
304156	Estate Land Company	03-15-41	473	531

Oklahoma City-Tulsa "B" Cable (Continued)Creek County (Continued)

<u>First Party's Register Number</u>	<u>Grantor</u>	<u>Date</u>	<u>Recording</u>	
			<u>Book</u>	<u>Page</u>
306585	C. W. Sandlin	03-31-41	476	506
304198	E. R. Minshall	03-21-41	476	475
304198	Tom Croy	06-20-41		
306580	Jane Proctor	04-07-41	476	523
304196	Wm. L. Cheatham, et ux	02-28-41	476	418
306498	James L. Abbott	05-09-41		
304199	Edith Morgan	03-27-41	473	624
308805	E. D. Carlock (Restricted Indian Lands)	07-16-41		
304197	Page E. Hudson	03-21-41	473	623
306509	Phillip Brown	03-19-41	473	589
306509	Phil Brown	03-19-41		
304244	Mrs. C. G. Chenoweth, et vir	03-20-41	473	623
304244	Mrs. C. G. Chenoweth, et vir	03-20-41		
304244	Ira B. Self	06-11-41		
306615	John F. Williams, et ux	04-01-41	479	96
306615	John F. Williams	07-18-41		
304241	Louis Abraham	02-20-41	476	403
304241	Charley McSoud	02-20-41		
304241	M. J. McSoud	02-25-41		
340141	C. M. McSoud	07-18-46		
306554	Yukola Carman Jones	03-18-41	476	463
306554	Yukola Carman Jones	03-18-41		
306554	John Gilliam	07-08-41		
340139	Clint McGuire	12-17-46		
340146	Cecil Tuttle	12-17-46		
340147	John F. Williams	12-17-46		
306566	Hattie McKellog	03-28-41		
306566	Mrs. Grace McKellog Bourell	03-28-41		
306566	Mrs. Ruth Chalender (nee) McKellog	03-28-41		

Oklahoma City-Tulsa "B" Cable (Continued)

Creek County (Continued)

First Farley's Register Number	Grantor	Date	Recording	
			Book	Page
306566	Hattie McKellop	04-01-41	476	95
306566	L. J. McClure	07-18-41		
340140	Hattie McKellop	07-17-46		
340140	L. J. McClure	07-17-46		
306546	Dessie Heas, et vir	04-01-41	476	505
306546	Horace Hodge, et ux	04-07-41		
306546	Cleve Orr	07-09-41		
304251	Mrs. Jane Holeman	03-27-41	473	526
304251	Fred Gee	07-09-41		
304255	A. J. Whitfield	03-28-41	476	478
306556	Howard A. Kelly	04-01-41	479	258
306556	Mabel Libecap	04-02-41		
306556	Kittie Voegel	04-02-41		
306556	Hazel Jack Howard	04-02-41		
306556	Paul J. Kelly	05-17-41		
306556	Maurice H. Kelly	04-07-41		
306556	Cauby Jones	07-08-41		
304242	Earle Berryhill	03-28-41	473	527
304242	J. R. Matlock	07-08-41		
304243	Emma Jean Cantrell, nee Anthis	03-19-41	473	526
304243	Myrtle Wright	03-19-41		
304243	Loyd Webster	07-02-41		
304246	Marion Coplen, et ux	03-26-41	476	477
304246	Marion Coplen	07-02-41		
306513	R. K. Callett	03-28-41		
306513	R. L. Wilkinson	03-28-41	476	505
304249	Henry Farley, et ux	03-26-41	476	476
304249	Mrs. Henry Farley	07-02-41		
304247	Jess F. Dicks, et ux	03-26-41	473	625
304250	Ernest Gee, et al	03-11-41	473	532



## Oklahoma City-Tulsa "B" Cable (Continued)

## Creek County (Continued)

First Party's Register Number	Grantor	Date	Recording	
			Book	Page
304250	Ernest Gee, et al	03-11-41		
304250	Ernest Gee	06-30-41		
340134	Ernest Gee	06-06-46		
304245	E. E. Cooper, et ux	02-27-41	474	419
304245	Ella Cooper	06-30-41		
304245	Andrew Coberly	06-30-41		
360882	Ella Cooper, et vir	12-06-51	634	532
306536	Allen L. George (Restricted Indian Lands)	05-24-41		
306579	Ed Peterson (Restricted Indian Lands)	06-28-41		
306561	Lydia Koch	03-15-41	472	533
306561	Commissioners of The Land Office of The State of Oklahoma	04-07-41	470	157
306561	Ed Peterson	06-28-41		
360890	Lydia Koch	07-25-51		
304253	Elmer McMahon, et ux	03-14-41	473	533
360892	Elmer McMahon, et ux	07-24-51		
304252	O. M. Irelan, et al	03-11-41	476	420
360883	Frank Denham, et ux	07-24-51		
360883	Frank Denham	12-05-51		
304254	Peggy Marguerite Nave Twine, et vir	02-25-41	476	396
306568	Morris Meyer	03-01-41	476	476
306568	Commissioners of The Land Office of The State of Oklahoma	04-07-41	479	156
325071	Morris Meyer, by Louis Meyer, Attorney in Fact	11-16-43		
304248	A. E. Duran	03-21-41	476	454
319249	Harry Lewis Meyer	02-26-41	473	625
319249	Harry Lewis Meyer	02-26-41		
319245	Gilbert Brown	05-23-41		
304292	Don Vickers	02-19-41	476	401

Oklahoma City-Tulsa "B" Cable (Continued)Creek County (Continued)

<u>First Party's Register Number</u>	<u>Grantor</u>	<u>Date</u>	<u>Recording</u>	
			<u>Book</u>	<u>Page</u>
304284	W. T. Meadors, et al	03-13-41	473	538
304288	Opal Scott, et al	03-13-41	476	425
304286	Sapulpa Golf and Country Club	03-11-41	476	420
304286	Sapulpa Golf and Country Club	06-23-41		
304289	E. P. Shannon, et ux	02-24-41	476	425
304289	Opal Scott, et al	03-13-41		
304277	Huber C. Hughes, Trustee	02-21-41	473	629
304277	E. S. Hilligoss	06-11-41		
304285	Mrs. M. M. Moore	03-25-41	476	450
306570	Mrs. M. M. Moore, et al	03-25-41	476	168
306570	Walter Burgess	05-07-41		
306570	James S. Casteel	05-26-41		
340129	Mary Burgess	07-17-46		
304278	Pearl B. Jackson, et vir	02-20-41	476	401
308804	Ralph L. Buckley, et ux	06-11-41	481	258
308804	Ralph L. Buckley, et ux	08-11-41		
304272	Robert Bradley, et ux	03-11-41	473	534
304272	Robert Bradley	06-20-41		
304270	Fannie Abraham, et al	02-21-41	476	377
306544	J. A. Orcutt	06-16-41		
306544	Lottie A. Henson, Guardian of Jess B. Henson, Incompetent	04-09-41	479	157
304279	Pearl B. Jackson, et vir	02-20-41	476	402
304282	M. F. Steil, et al	03-24-41	476	479
304294	J. Homer Weaver, et ux	03-14-41	476	424
304294	Dave Blocker, et al	06-04-41		
319251	J. Homer Weaver, et ux	08-06-42		
340130	Charles Coonce	06-06-46		
304280	Alice Jones	03-03-41		
304280	Alice Jones	03-22-41	473	628

Creek County (Continued)

<u>First Party's Register Number</u>	<u>Grantor</u>	<u>Date</u>	<u>Recording</u>	
			<u>Book</u>	<u>Page</u>
304280	Equitable Mortgage Co.	03-24-41	473	628
304280	Dave Blocker, et al	06-04-41		
308810	Onharalay John now Seber	06-28-41	482	139
304293	W. R. Wallace, et al	03-10-41	473	534
304293	W. R. Wallace	03-10-41		
304287	O. M. Irelan, et al	03-11-41	473	537
304287	Hudson Butler	06-02-41		
304291	C. H. Vickers, et al	03-14-41	476	423
304291	Nellie Hodson	06-18-41		
304276	James A. Hayden	03-21-41	473	570
304276	James A. Hayden	03-21-41		
304276	Gilbert Van Arsdale	06-18-41		
304273	H. A. Brown, et al	03-14-41	473	536
304273	Fred Baker	06-18-41		
304275	P. J. Conkwright, et ux	03-22-41	476	478
304275	P. J. Conkwright	06-19-41		
304275	American Telephone and Telegraph Company, et al	12-19-60	885	410-413
304281	Fred Kadane, et al	03-06-41	476	423
304281	Dennis Bryan	06-23-41		
304274	Dennis Bryan, et ux	03-12-41	476	422
306499	O. M. Irelan, et al	03-27-41	476	507
304283	Ora Land	03-04-41	473	534
304283	Ora Land	03-04-41		
304283	Ora Land	06-19-41		
304295	Walter Young, et ux	03-11-41	476	421
304295	Walter Young	06-19-41		
304271	J. R. Beckman, et ux	03-04-41	476	422
304271	J. R. Beckman	06-19-41		
304296	Walter Young, et al	03-11-41	473	534

BOOK 940 PAGE 632

BOOK 5153 PG 660

Oklahoma City-Tulsa "B" Cable (Continued)

Creek County (Continued)

First Party's Register Number	Grantor	Date	Recording	
			Book	Page
304290	Orval Slaybaugh, et ux	03-11-41	473	535
304290	Mrs. Ruth Slaybaugh	06-19-41		
306582	Velva Richards McIntosh, et vir (Restricted Indian Lands)	03-28-41	479	96
306565	Marcus W. McGuire	05-01-41	479	183
306565	Marcus W. McGuire	05-01-41		
306565	Donald Waterman, Trustee	05-10-41		
222581	St. Louis-San Francisco Railway Company (Exhibit A, No. 5-X-651)	03-06-41		

TO HAVE AND TO HOLD the rights of way and easements herein granted unto the party of the second part, its successors, assigns, lessees and agents, to its and their own use and behalf forever.

IN WITNESS WHEREOF, the party of the first part has caused these presents to be executed by its duly authorized representatives and its corporate seal affixed hereto, the day and year first above written.

ATTEST:

J. H. Petrus  
Assistant Secretary

AMERICAN TELEPHONE AND TELEGRAPH COMPANY  
By R. H. Gaynor  
Vice President and General Manager  
Long Lines Department

STATE OF MISSOURI )  
COUNTY OF JACKSON ) ss

Witnessed  
as to being  
RB  
Almon, Mo.

On this 15th day of November, 1976, before me, a Notary Public in and for said County, personally came the above named R. H. Gaynor, Vice President and General Manager, Long Lines Department of American Telephone and Telegraph Company, who is personally known to me to be the identical person whose name is affixed to the above instrument as Vice President and General Manager, Long Lines Department of said Corporation and acknowledged the instrument to be his voluntary act and deed and the voluntary act and deed of said Corporation.

In Witness Whereof, I have hereunto set my hand and official seal the day and year last above written.


Catherine Murphy  
Notary Public



My Commission expires the 29 day of April, 1980.

My Commission Expires April 29, 1980  
Attest my hand and seal this 15th day of November, 1976  
Filed with the County Clerk for  
Jackson County.

BOOK 5153 PG 661



COUNTY OF LINCOLN }  
STATE OF OKLAHOMA } ss OFFICE OF THE COUNTY CLERK  
I, Walter C. Cook, County Clerk of Lincoln  
County, State of Oklahoma, do hereby certify that the within and  
foregoing instrument is a true, correct and complete copy of  
Assignment as filed for record in my  
office on the 17 day of Feb, 1966 at 11 o'clock A.M.  
and recorded in book 940 at page 603  
IN WITNESS WHEREOF, I have hereunto set my hand and  
affixed seal. The seal of my office this 17 day of Feb, 1966  
Walter C. Cook Deputy  
County Clerk



# Right of Way Grant or Easement

BOOK 6588 PAGE 1369

FOR AND IN CONSIDERATION OF Two thousand five hundred DOLLARS (\$2,500.00)  
to the undersigned in hand paid, the receipt of which is hereby acknowledged, I or we do hereby grant to  
Covington Oil Co., Inc.

its successors or assigns, the right of way, ~~of~~ to lay, maintain, operate (Strike out use not applicable)  
a roadway or a pipe line, ~~and telephone, a water line, and electric utility,~~ and erect, maintain  
on, over, through or along the ~~same~~ land of the following described lands, to-wit:

All of Section 14 (limited to roads and pipelines necessary for  
production from the Koop #1-14 well)

WITH RECORDED MAIL TO  
Covington Oil Co. Inc.  
1000 W. Oklahoma Blvd # 1218  
OKC 73114

DOC NUMBER 94654904  
BOOK 6588  
PAGES 1369 - 1369  
TIME 08:50:06  
FEE 8.00  
04/13/94  
JOHN J HARVEY  
OKLAHOMA COUNTY CLERK  
RECORDED AND FILED

of Section 14 Township 14N Range 1W in Oklahoma County, State of \_\_\_\_\_  
with ingress and egress to and from the same. The Grantor, their heirs and assigns, to fully use and enjoy the said  
premises, except for the purpose hereinbefore granted to the grantee herein. Grantee hereby agrees to pay any dam-  
ages that may arise from the laying, maintaining and operating said easement; said damages, if not mutually agreed  
upon, to be ascertained and determined by three disinterested persons, one thereof to be appointed by said grantor,  
their heirs or assigns, one by the said grantee, its successors or assigns, and the third by the two so appointed, as afore-  
said, and the award of such three persons shall be final and conclusive. It is hereby further agreed that the said  
grantee, its successor or assigns, may at any time lay an additional use alongside of the first use, as herein, subject to  
the same conditions; also to have the right to change the size of its use, the damages, if any, in making such change, to  
be paid by the said grantee.

TO HAVE AND TO HOLD the said easement unto the said Grantee, its successors and assigns, so long as the  
same shall be useful for the purpose desired of by said grantee which by the acceptance hereof covenants and agrees  
with the grantor that said utilities shall be placed so as not to interfere with the cultivation of the premises.

If for any reason the Grantee should abandon the above described tract of land for said purposes, this easement  
is null and void.

IN WITNESS WHEREOF, the grantors herein named have hereunto set their hands and seal this the 18th

day of August A. D. 1993

Marvin C. Koop  
Marvin C. Koop  
Dana G. Koop  
Dana G. Koop

### ACKNOWLEDGMENT


STATE OF Oklahoma SS  
COUNTY OF Oklahoma

Before me, the undersigned, a Notary Public, in and for said County and State, on this 18 day of August  
1993, personally appeared Marvin C. Koop

and Dana G. Koop to me known to be the identical persons who executed the  
within and foregoing instrument and acknowledged to me that they executed the same as

their own free and voluntary act and deed for the uses and purposes therein set forth.

Given under my hand and seal the day and year last above written.  
My commission expires May 23, 1994 Sharon G. Walker Notary Public



18

WJ  
AFTER RECORDING RETURN TO:  
OG&E ELECTRIC SERVICES  
ATTN: LAND MANAGEMENT SERVICES  
P.O. BOX 321, M/C ME9  
OKLAHOMA CITY, OK 73101-0321

Doc # 2002009887  
Bk 8327  
Pg 1 726-1727  
DATE 01/16/02 14:39:46  
Filing Fee \$15.00  
Documentary Tax \$0.00  
State of Oklahoma  
County of Oklahoma  
Oklahoma County Clerk  
Carolynn Caudill

**EASEMENT**

KNOW ALL MEN BY THESE PRESENTS: THAT Webco, LLC-an Oklahoma Limited Liability Co. (formerly Webco, Ltd, an Oklahoma Limited Partnership), Grantor, 6801 North Broadway, Suite 120, Oklahoma City, OK 73116 in consideration of Ten or more dollars, in hand paid, the receipt of which is hereby acknowledged, and other good and valuable consideration, does hereby grant and warrant unto OKLAHOMA GAS AND ELECTRIC COMPANY, an Oklahoma corporation, Grantee, its successors and assigns, the right and authority to enter upon, erect, operate, repair and maintain a system of poles, metal towers, wires, anchors, guywires, and other fixtures for the transmission of electric current and communication messages, upon, over, and across the following described real property, situated in Oklahoma County, State of Oklahoma, and described as follows:

The North 50 feet of the S/2 of  
Section 14, Township 14 North, Range 1 West

(hereinafter referred to as the "Easement Property"), together with the right to re-enter upon the Easement Property for the purpose of re-constructing, re-setting and making improvements to said system, and together with such right of ingress and egress across Grantor's lands adjacent to or adjoining the Easement Property as may be necessary to accomplish the purposes herein set forth.

Grantor further covenants and agrees that Grantee, in Grantee's sole discretion, shall have the right, privilege, and authority to enter upon, cut, trim and keep trimmed, remove, and control the growth of any brush and trees that may, in Grantee's sole judgment, interfere with or endanger the construction, operation, and maintenance of said system hereinafter constructed on the Easement Property. Grantor hereby consents to permit Grantee to trim and keep trimmed any trees and foliage on Grantor's real property immediately adjacent to the Easement Property to promote the health of the trees involved.

Grantor further covenants and agrees that within the Easement Property, no building, sign, billboard, or other structure will be erected by the Grantor unless the written consent of the Grantee is first obtained. Grantor further covenants and agrees that Grantor shall not accomplish or permit any excavation or other removal of soil, so as to change the grade of terrain of the Easement Property, without the prior express written consent of Grantee.

The consideration which has been paid to Grantor for this Easement represents full and complete compensation for all damages which Grantor has sustained and may hereafter sustain by reason of the exercise by Grantee of the rights and privileges granted hereunder, except that actual damage to the grass and planted crops, exclusive of trees, caused during and by the construction or re-construction of said electric system, or improvements thereto, will be paid after completion of the work and the extent of said damage has been determined.

The rights and privileges above granted shall continue as long as same are used or needed for the transmission of electric current or communication messages; but should Grantee remove its facilities from the Easement Property and abandon the right-of-way herein granted, then the rights granted in this Easement shall terminate.

Signed and delivered this 19th day of October, 2001.

Webco, LLC-an Oklahoma Limited Liability Co.

ATTEST:

(SEAL)

Corporate Secretary

By Richard M. Webber  
Title General Partner

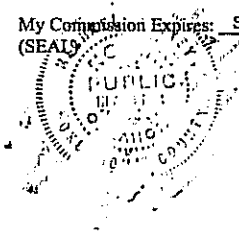
**ACKNOWLEDGMENT**

STATE OF OKLAHOMA, COUNTY OF OKLAHOMA, §:

Before me, the undersigned, a Notary Public in and for Said County and State, on this 19th day of October, 2001, personally appeared Richard M. Webber, to me known to be the identical person who subscribed the name of the maker thereof to the foregoing instrument as its General Partner, and acknowledged to me that he/she executed the same as his/her free and voluntary act and deed, and as the free and voluntary act and deed of such corporation, for the uses and purposes therein set forth.

My Commission Expires: September 13, 2005  
(SEAL)

Michael Newey  
Notary/Public



Work Order No. 8309706 (Draft No. 47059) File No. \_\_\_\_\_  
Form 469 (Rev Apr-2001) METRO TRAN\_OH.DOT Atlas Sheet No. \_\_\_\_\_

RED BUD-ARCADIA, WO #8309706, TRACT # 8